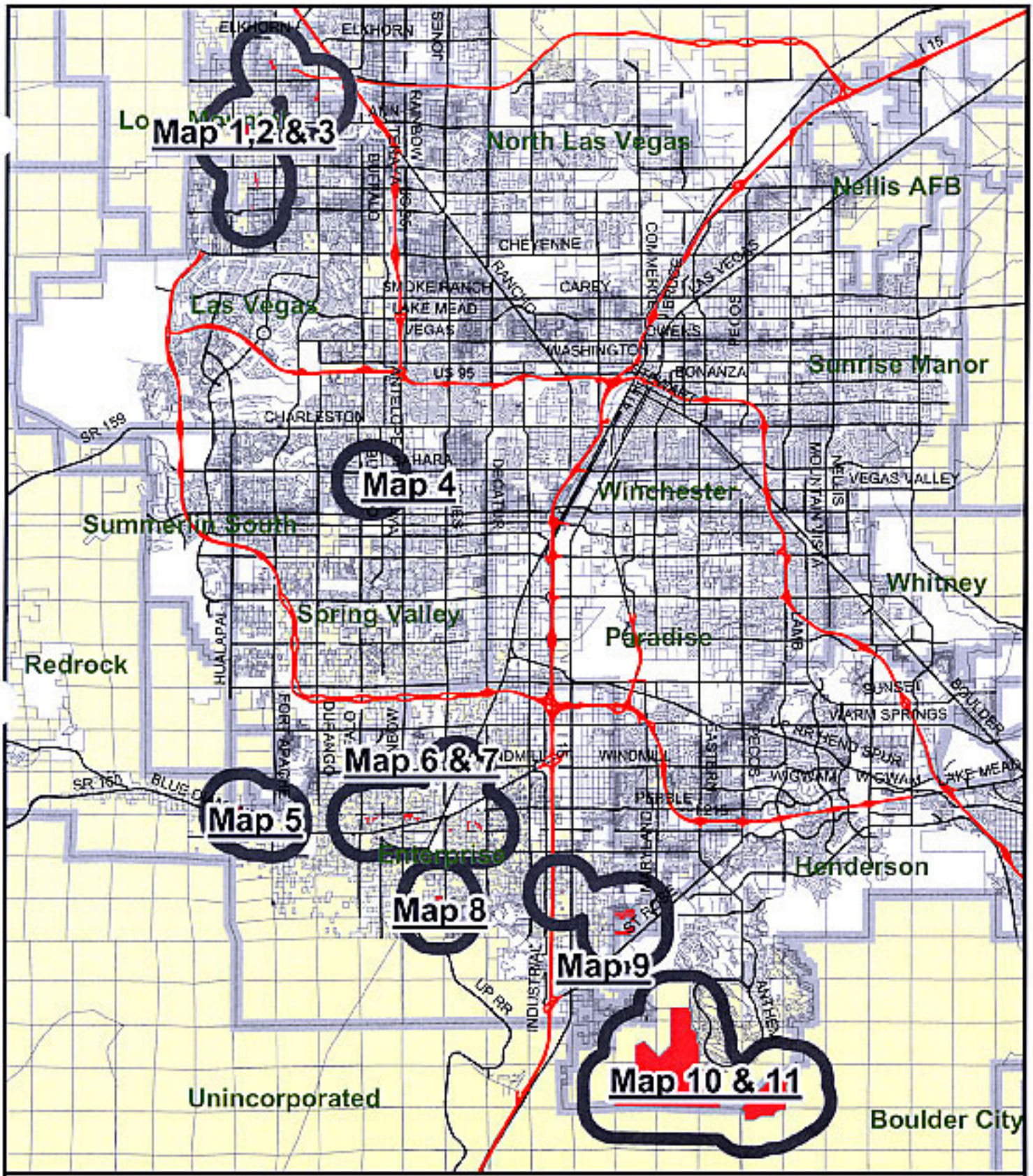

BLM Sale Parcel Location Map
Las Vegas Metro Area

Legend

- Map Areas
- BLM Sale Parcels
- BLM Lands

1:200,000

N W E S

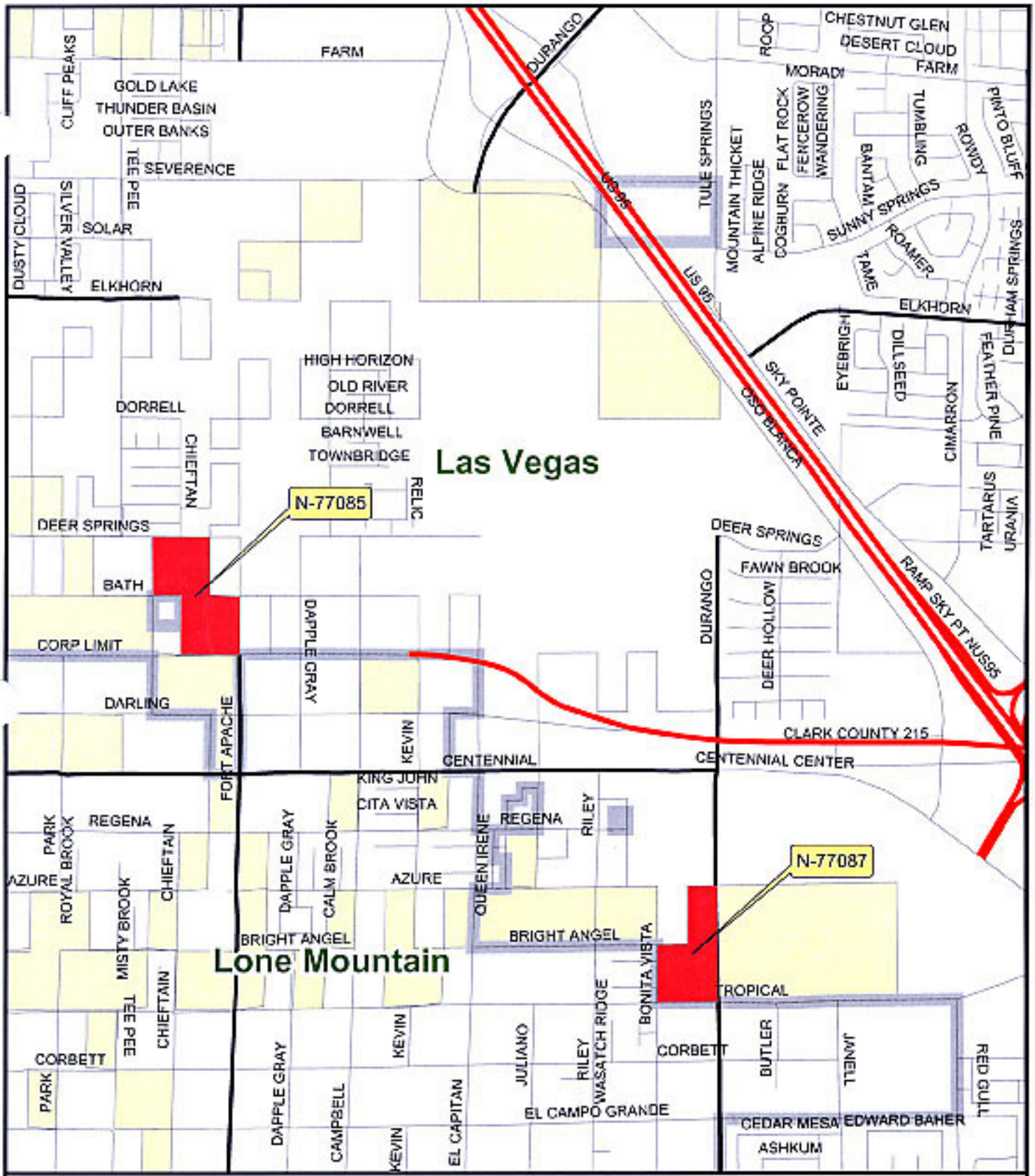

Map 1
BLM Sale Parcels

Legend

- BLM Sale Parcels
- BLM Lands

0 500 1,000 2,000 3,000 Feet

1:18,000

N W E S

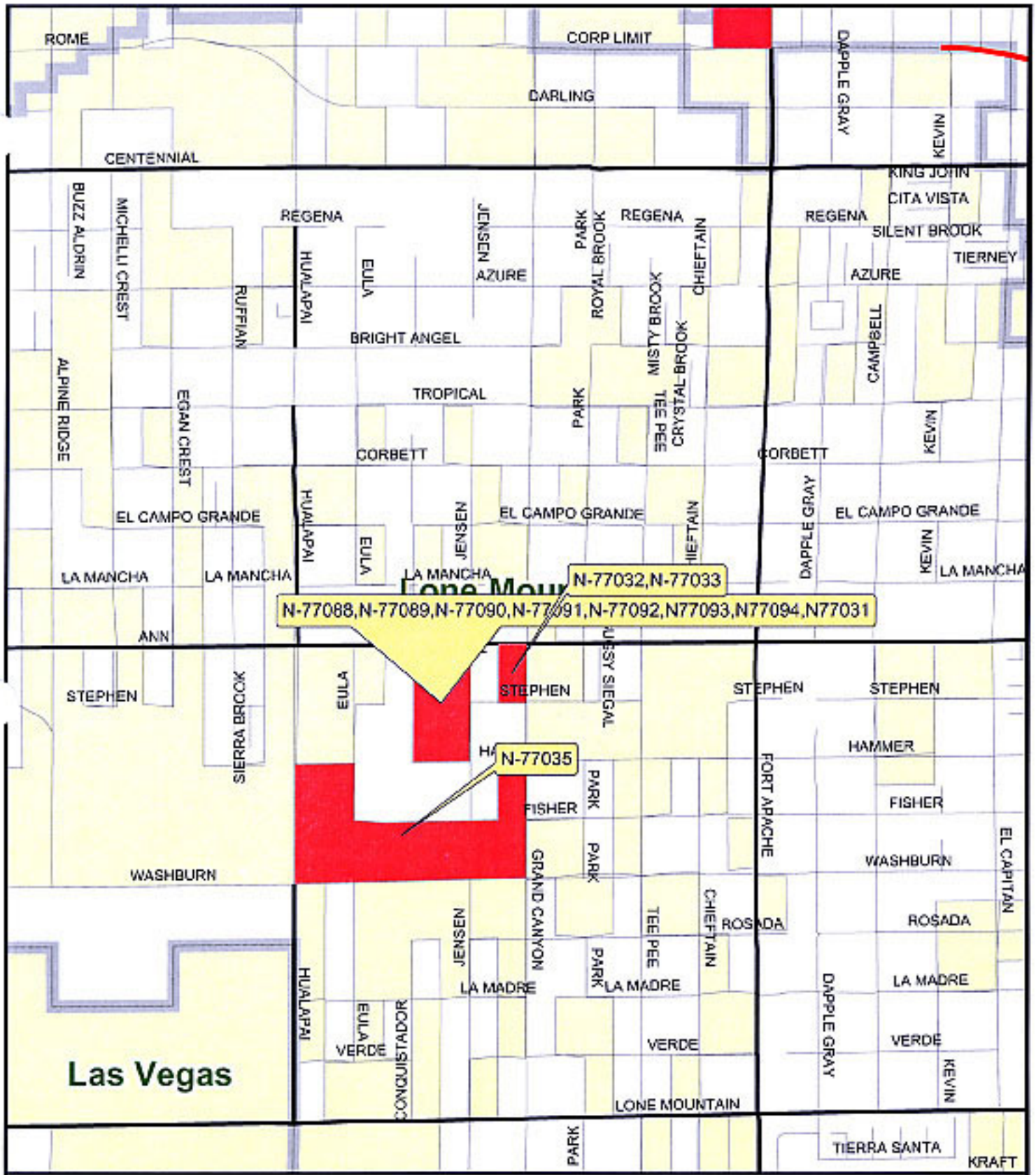

Map 2
BLM Sale Parcels

Legend

- BLM Sale Parcels
- BLM Lands

0 500 1,000 2,000 3,000 Feet

1:18,000

N W E S

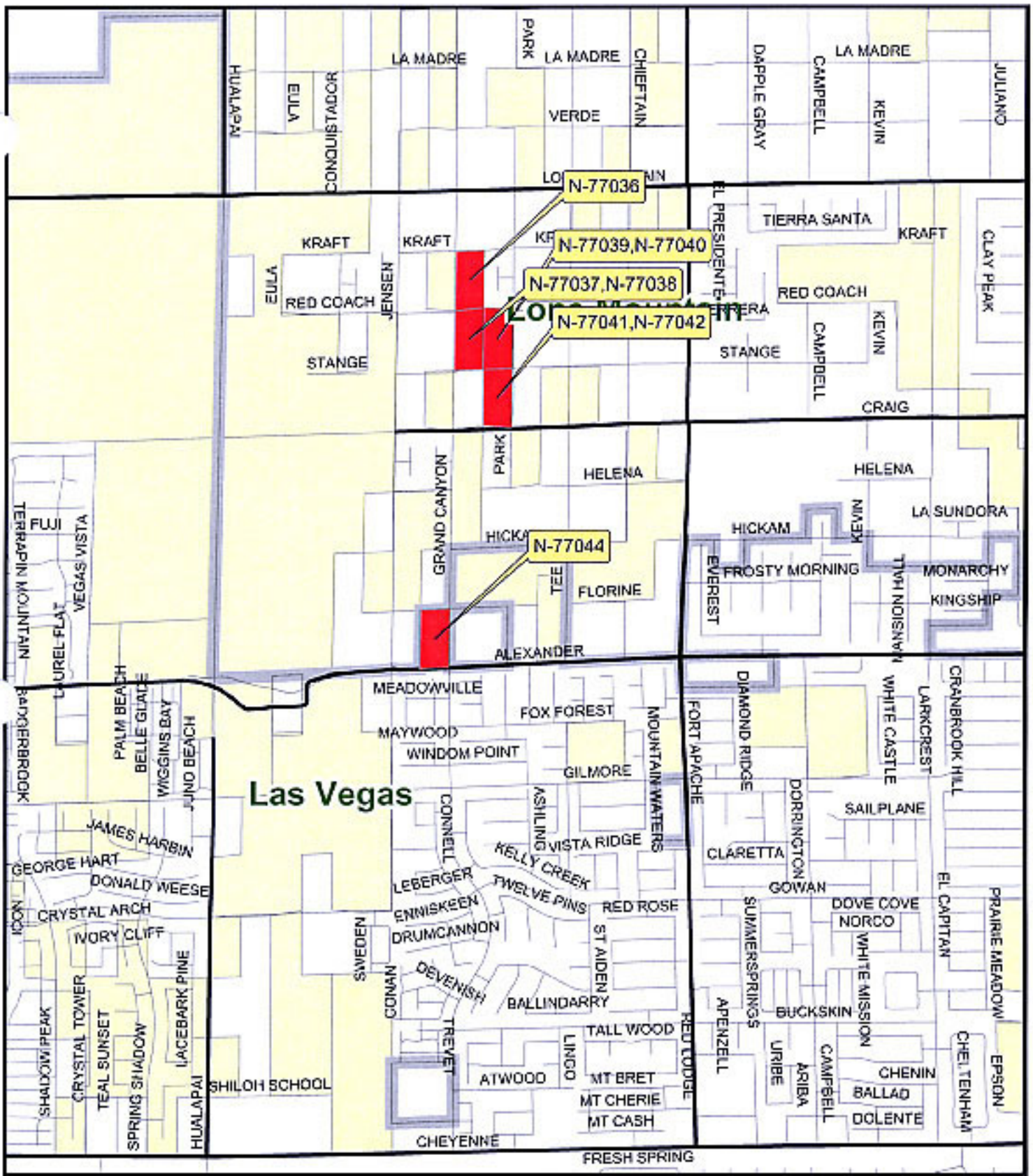

Map 3
BLM Sale Parcels

Legend

- BLM Sale Parcels
- BLM Lands

0 500 1,000 2,000 3,000 Feet

1:18,000

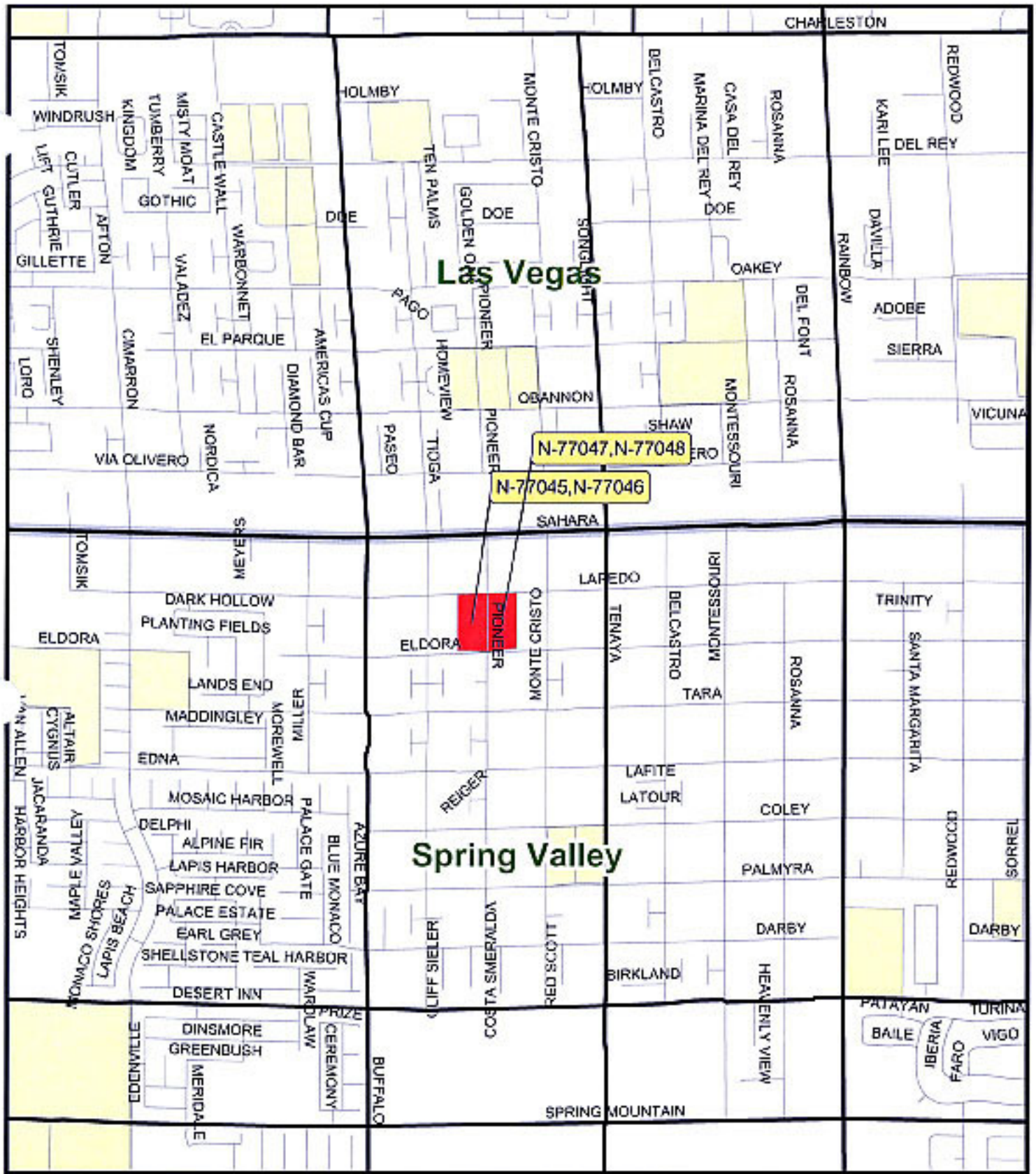

Map 4
BLM Sale Parcels

Legend

- BLM Sale Parcels
- BLM Lands

0 500 1,000 2,000 3,000 Feet

1:18,000

N W E S

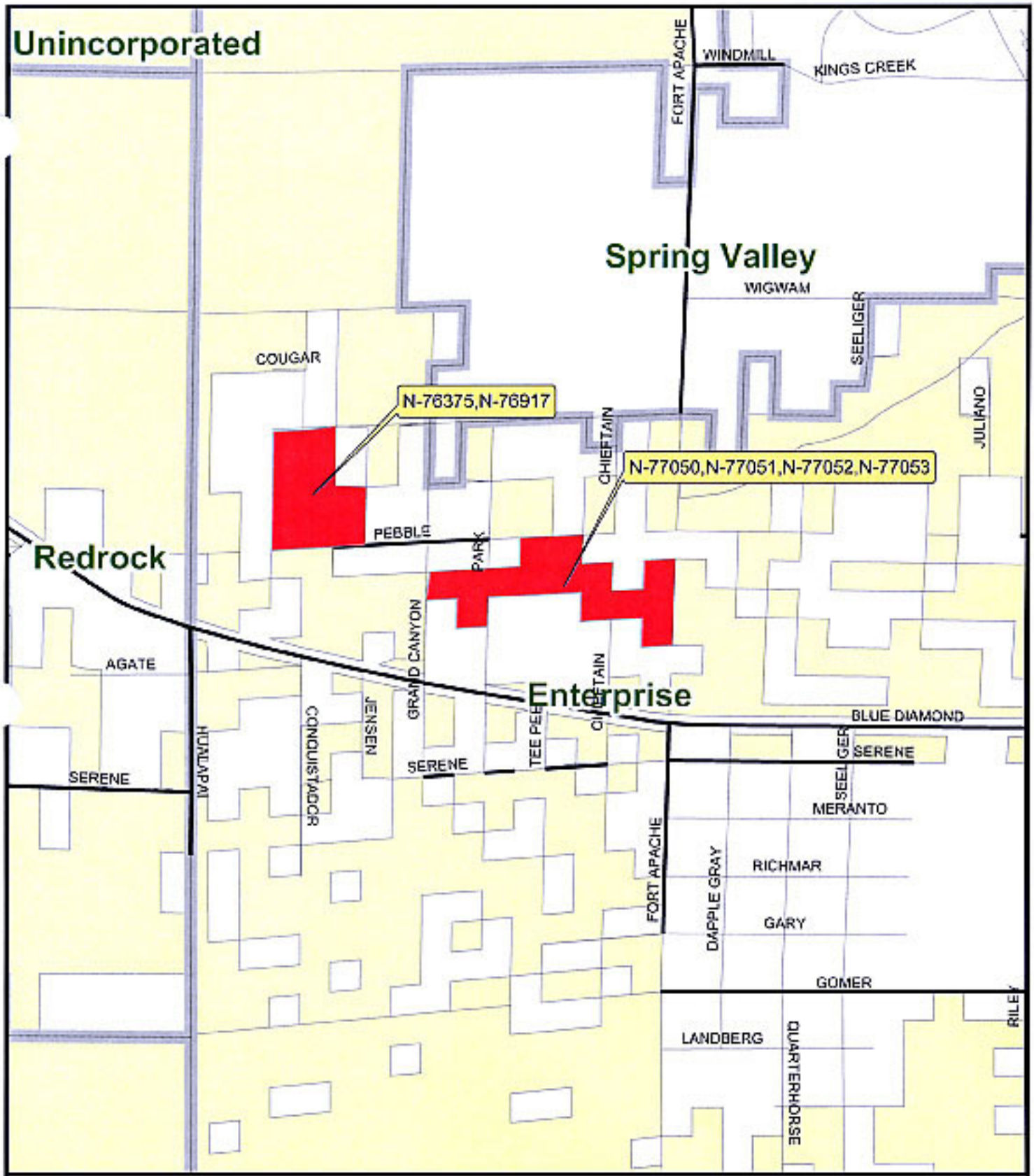

Map 5
BLM Sale Parcels

Legend

- BLM Sale Parcels
- BLM Lands

0 500 1,000 2,000 3,000 Feet

1:18,000

N W E S

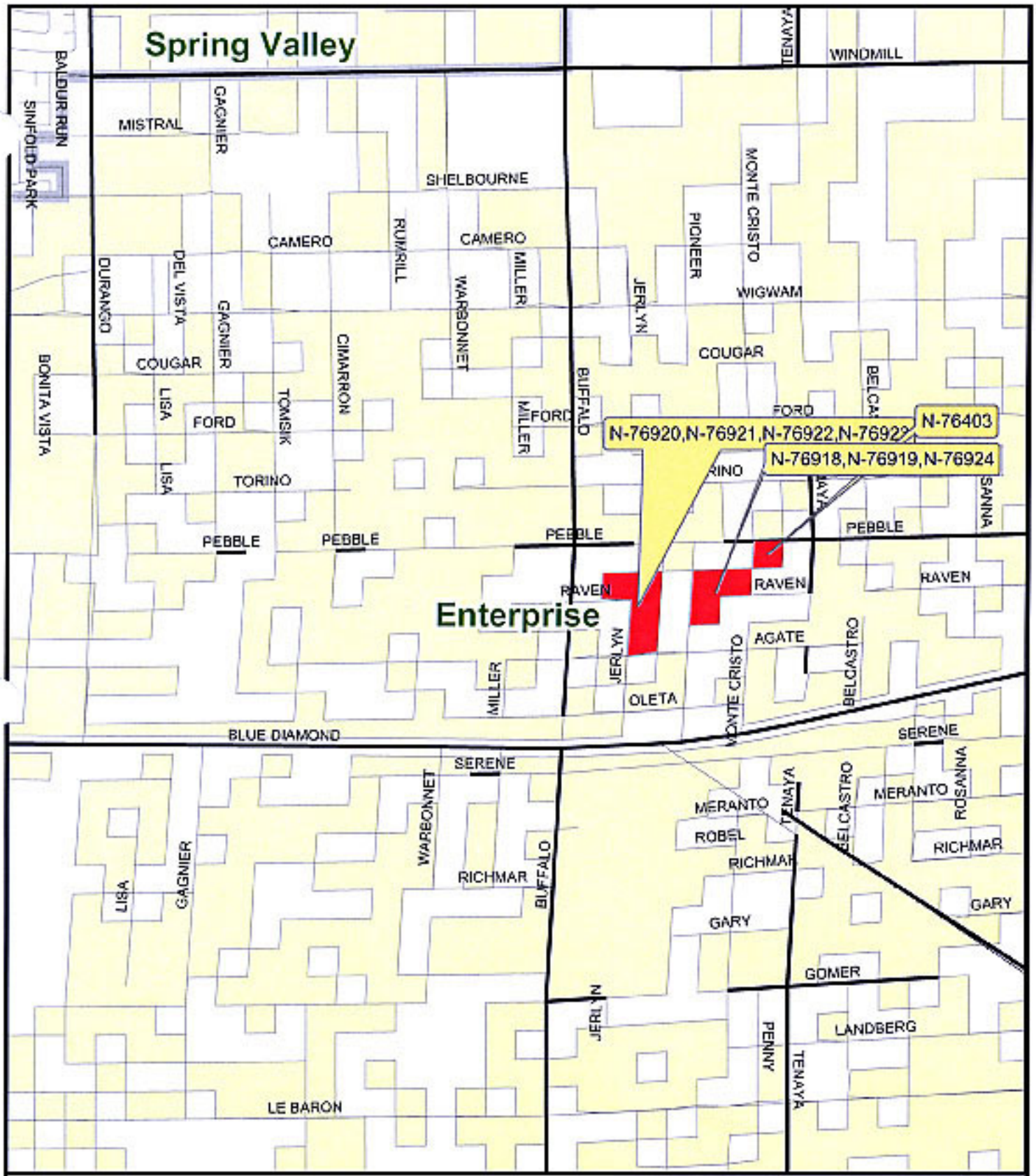

Map 6
BLM Sale Parcels

Legend

- BLM Sale Parcels
- BLM Lands

0 500 1,000 2,000 3,000 Feet

1:18,000

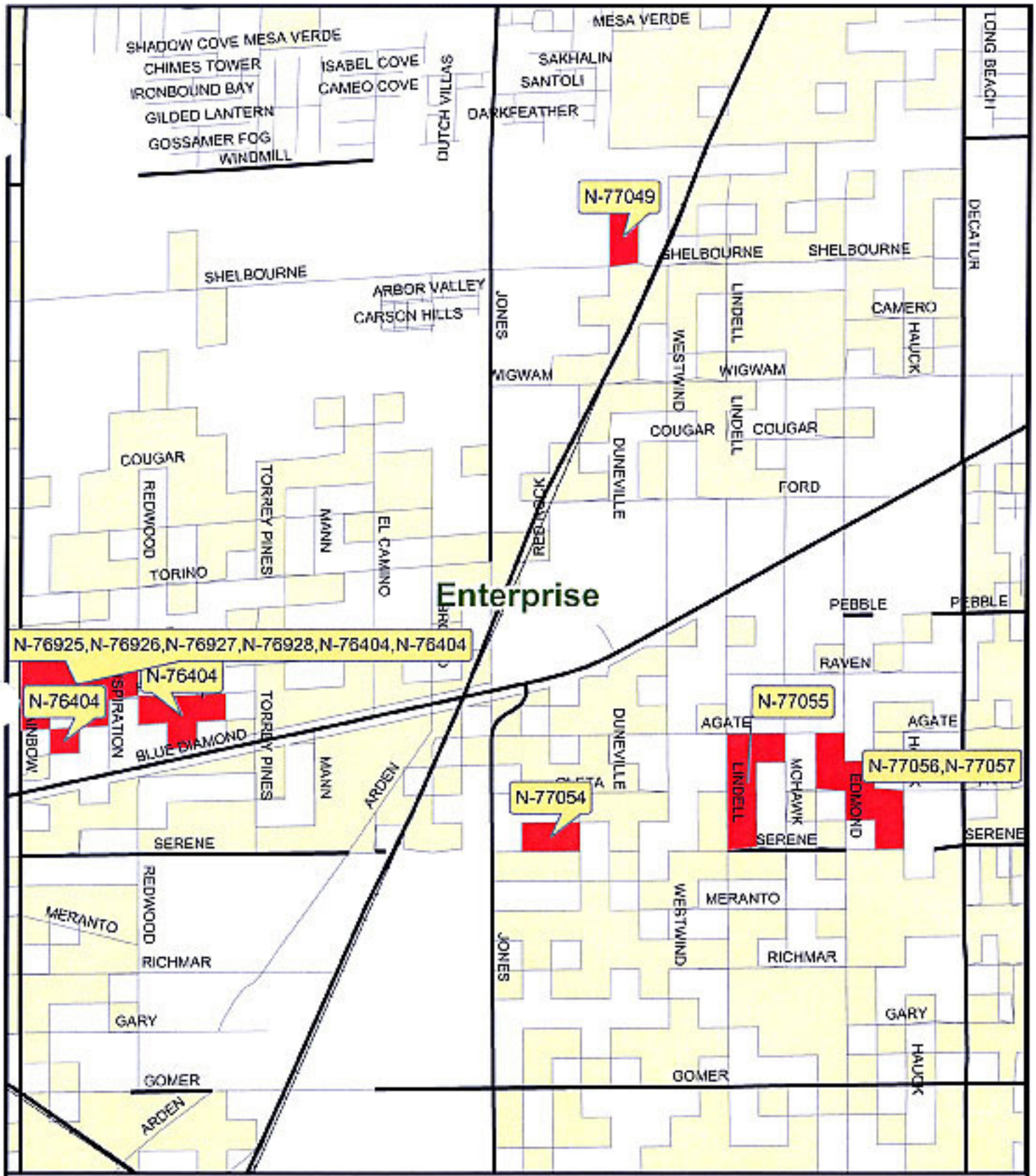

Map 7
BLM Sale Parcels

Legend

- BLM Sale Parcels
- BLM Lands

0 500 1,000 2,000 3,000 Feet

1:18,000

N W E S

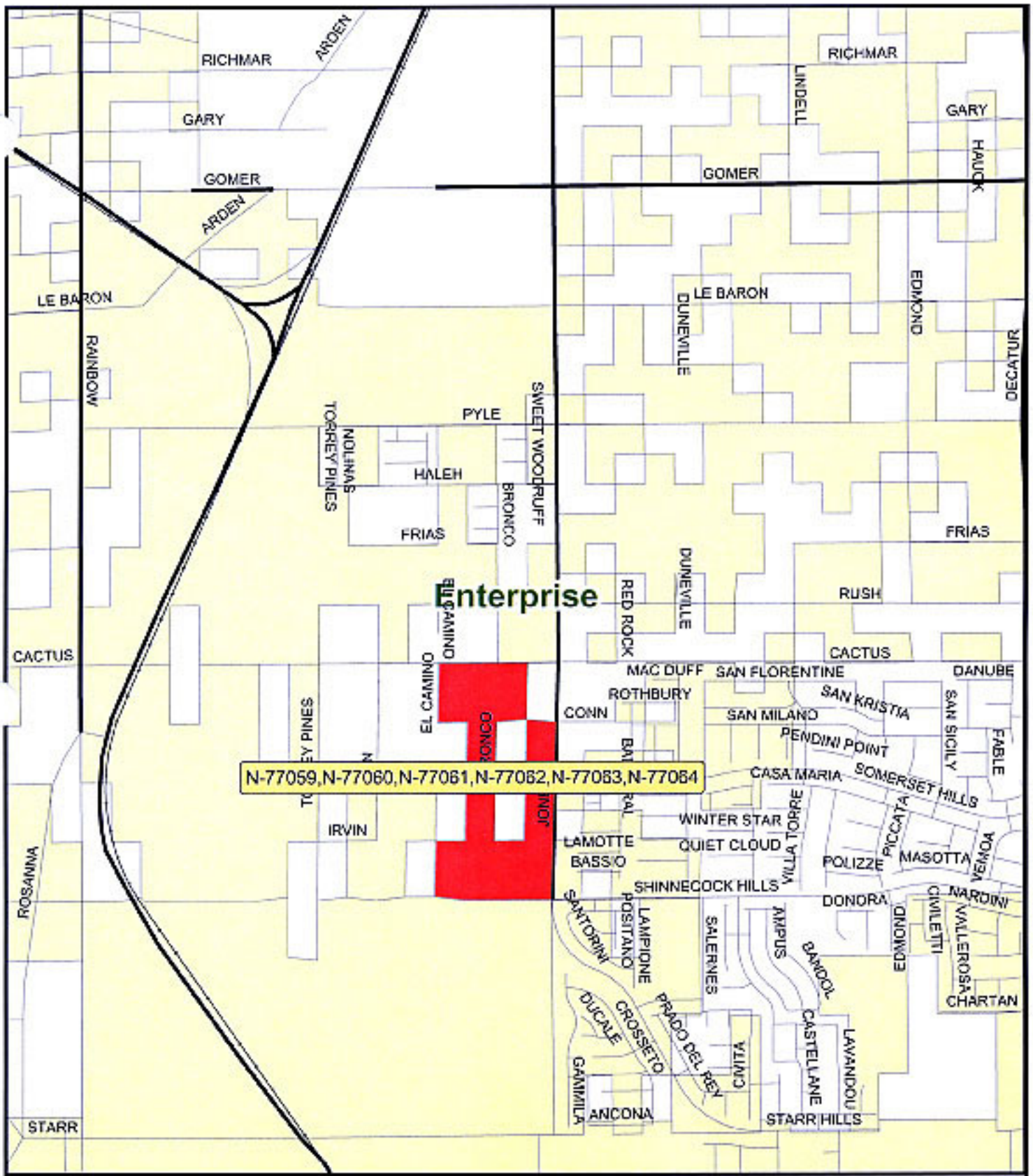

Map 8
BLM Sale Parcels

Legend

- BLM Sale Parcels
- BLM Lands

0 500 1,000 2,000 3,000 Feet

1:18,000

N W E S

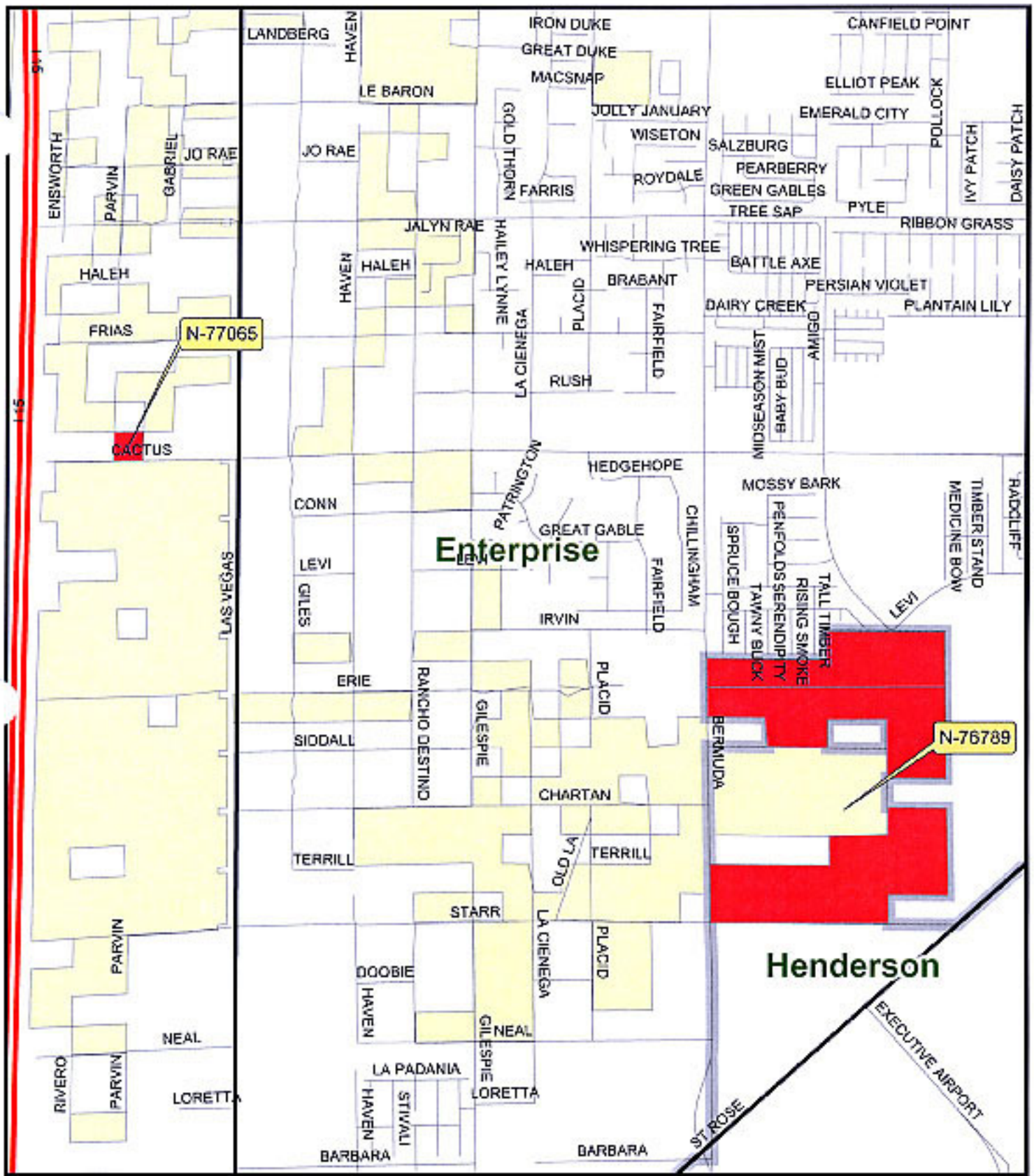

Map 9
BLM Sale Parcels

Legend

- BLM Sale Parcels
- BLM Lands

0 500 1,000 2,000 3,000 Feet

1:18,000

N W E S

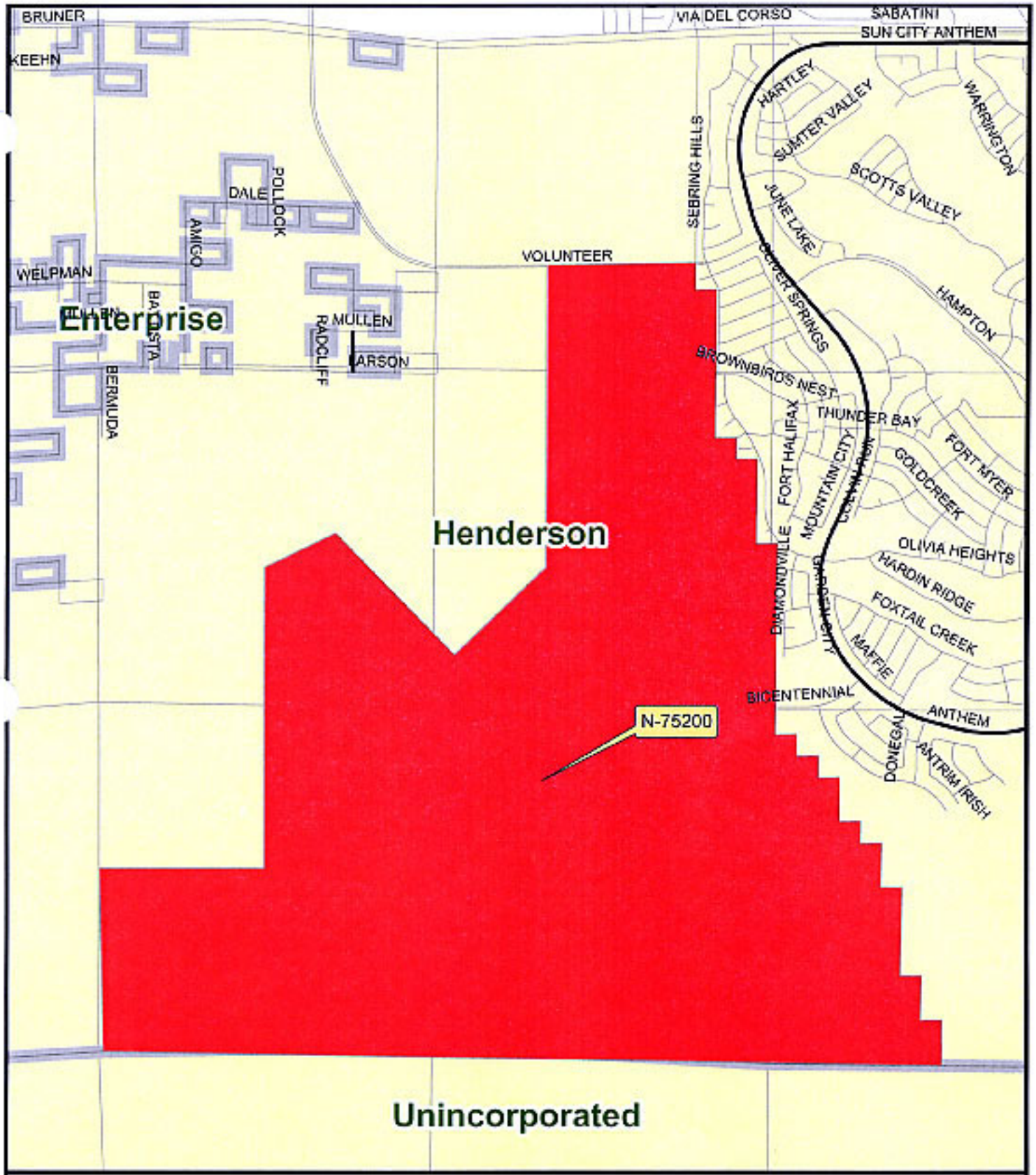

Map 10
BLM Sale Parcels

Legend

- BLM Sale Parcels
- BLM Lands

0 500,000 2,000 3,000 Feet

1:25,000

N W E S

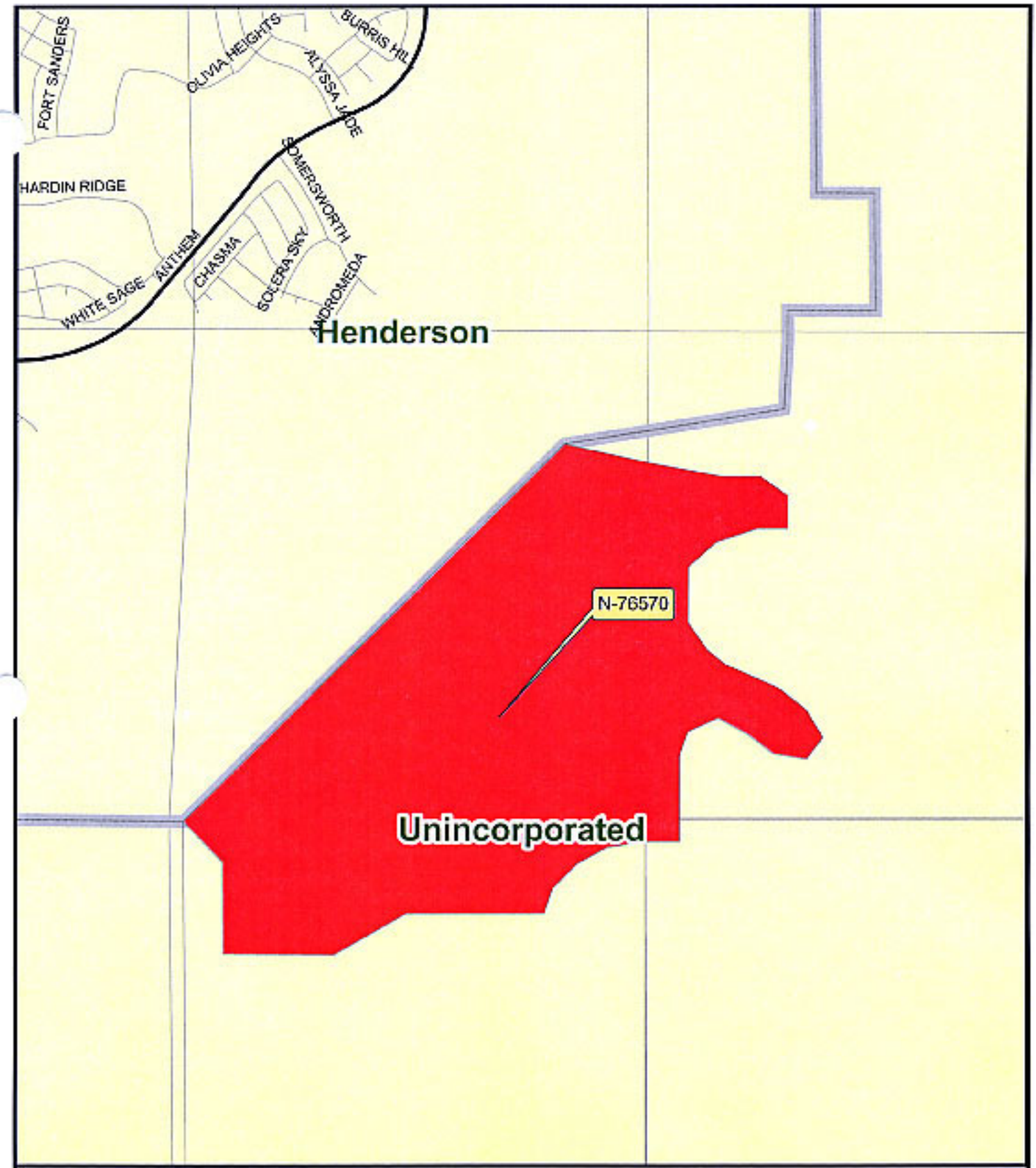

Map 11
BLM Sale Parcels

Legend

- BLM Sale Parcels
- BLM Lands

0 500 1,000 2,000 3,000 Feet

1:18,000

N W E S

NOTES

This map is for assessment use only and does NOT represent a survey.
No liability is assumed for the accuracy of the data delineated hereon.
Information on roads and other non-assessed parcels may be obtained from the Road Document Listing in the Assessor's Office.
This map is compiled from official records, including surveys and deeds, but only contains the information required for assessment. See the recorded documents for more detailed legal information.

USE THIS SCALE(FEET) WHEN MAP REDUCED FROM 11X17 ORIGINAL

0 50 100 200 400 600 800

MAP LEGEND

AVERAGE EA VALUE 45

PARCEL BOUNDARY
SUBD BOUNDARY
ROAD EASEMENT
FWUD BOUNDARY
NON-PARCEL LOT LINE
MATCH LINE / LEADER LINE
ROAD ID NUMBER

001 PARCEL NUMBER
1.00 ACREAGE
202 PARCEL SUB/SEQ NUMBER
PLAT RECORDING NUMBER
5 BLOCK NUMBER
5 LOT NUMBER
GLS GOV. LOT NUMBER

ASSESSOR'S PARCELS - CLARK CO., NV.
M. W. Schofield, Assessor

BOOK T19S R60E

	WSTE	PAGE	WPE
1195	99	100	101
1195	124	125	126
1195	127	128	129

SEC 19

1	3	4	5	2	1
7	8	9	10	11	12
18	17	16	15	14	13
19	20	21	22	23	24
30	29	28	27	26	25
31	32	33	34	35	36

MAP N 2 SE 4

8	4	8	4
5	1	5	1
6	2	6	2
7	3	7	3
8	4	8	4
5	1	5	1

125-19-7

Scale:1"=200' Rev:09/20/03

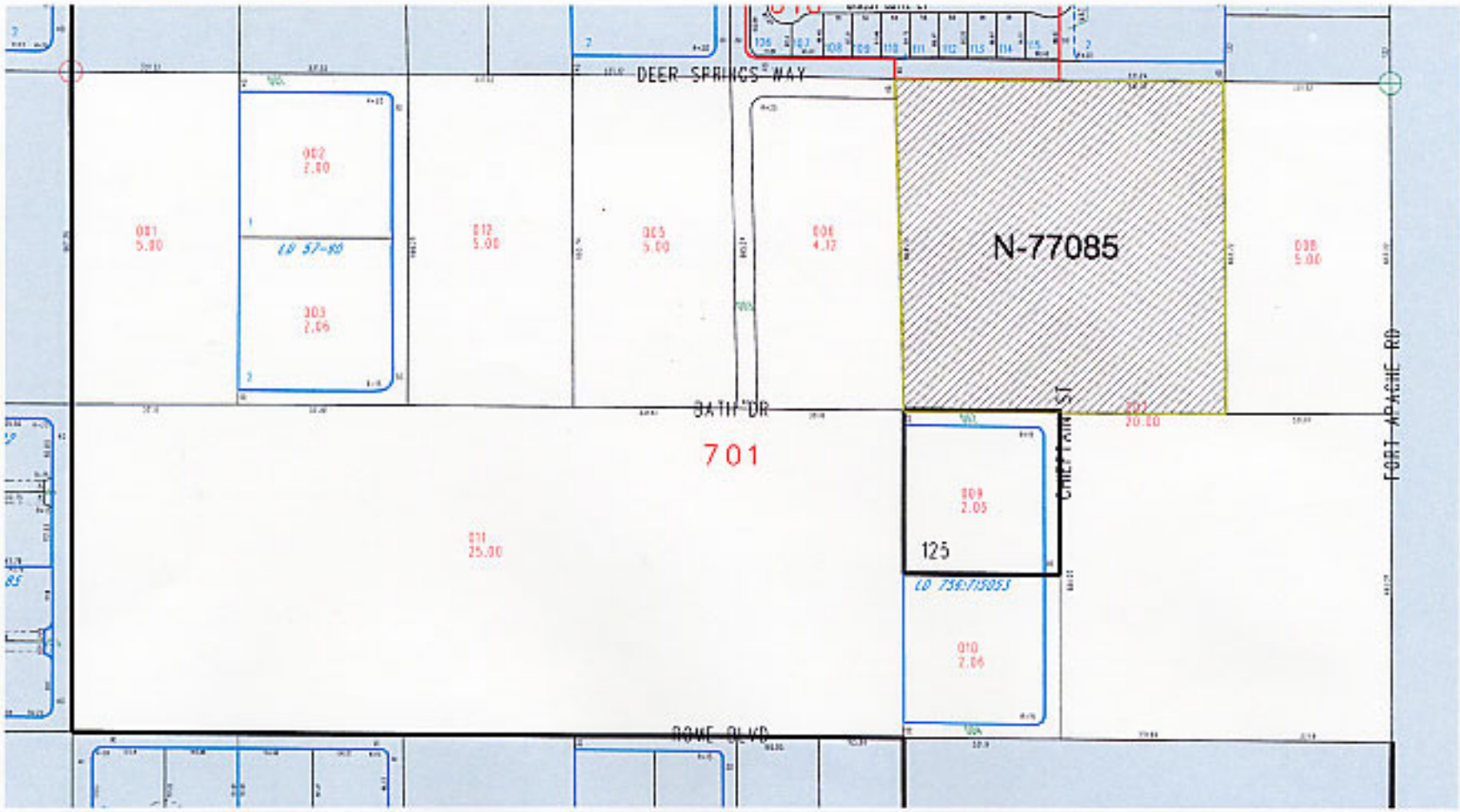

TAX DIST 125,200

NOTES

This map is for assessment use only and does NOT represent a survey. No liability is assumed for the accuracy of the data delineated hereon. Information on roads and other non-assessed parcels may be obtained from the Road Document Listing in the Assessor's Office.

This map is compiled from official records, including surveys and deeds, but only contains the information required for assessment. See the recorded documents for more detailed legal information.

USE THIS SCALE(FEET) WHEN MAP REDUCED FROM THIS ORIGINAL

0 50 100 200 300 400 800

MAP LEGEND

PARCEL BOUNDARY
SUBD BOUNDARY
ROAD EASEMENT
PARCEL BOUNDARY
NON-PARCEL LOT LINE
WATER LINE / LEADER LINE
ROAD ID NUMBER

001 PARCEL NUMBER
1.00 ACREAGE
202 PARCEL SUB/SUB NUMBER
PM 25-49 PLAT RECORDING NUMBER
5 BLOCK NUMBER
5 LOT NUMBER
GLD GOV. LOT NUMBER

JURISDICTION OF PAGE 45

ASSESSOR'S PARCELS - CLARK CO., NV.

M. W. Schofield, Assessor

T19S R60E

	MDM	MDM	MDM
T19S	98	103	101
T19S	126	125	124
T19S	157	158	159

29

6	5	4	3	2	1
7	8	9	10	11	12
18	17	16	15	14	13
19	20	21	22	23	24
30	29	28	27	26	25
31	32	33	34	35	36

S 2 NE 4

6	4	8	4
5	1	5	1
6	2	6	2
7	3	7	3
8	4	8	4
5	1	5	1

125-29-6

Scale:1"=200'

Rev:04/05/05

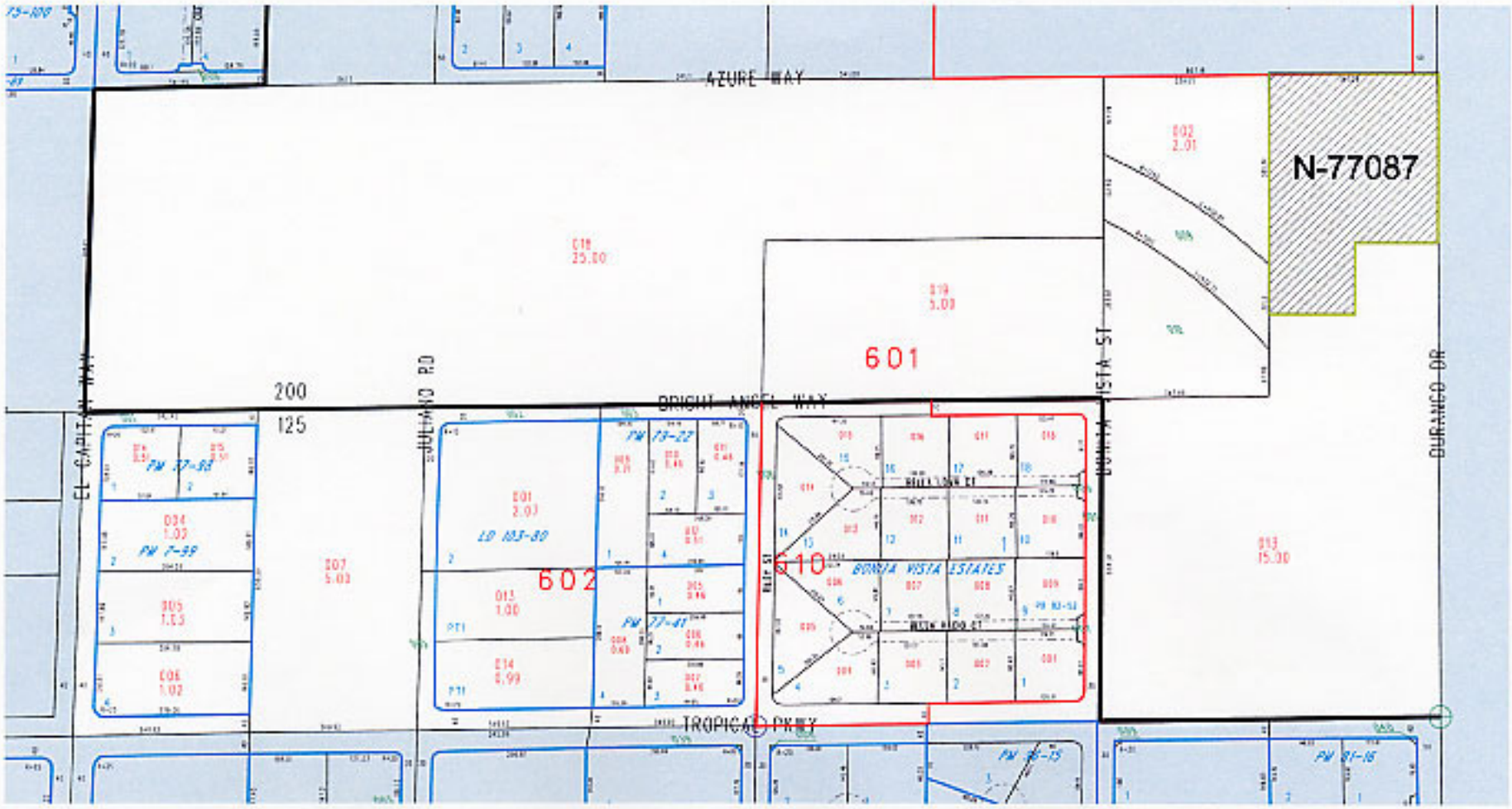

TAX DIST 125,200

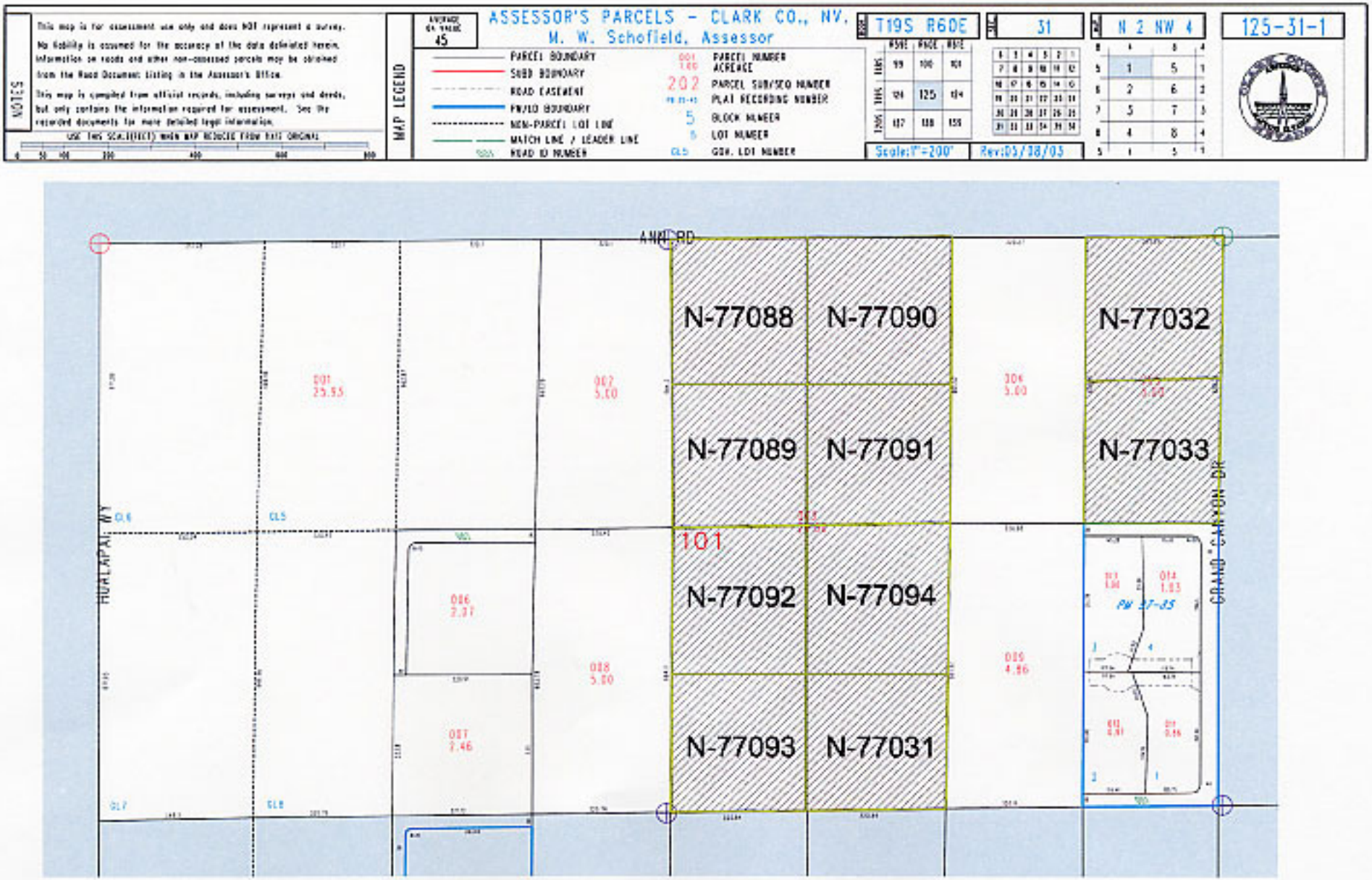

NOTES
This map is for assessment use only and does NOT represent a survey.
No liability is assumed for the accuracy of the data delineated herein. Information on roads and other non-assessed parcels may be obtained from the Road Document Listing in the Assessor's Office.
This map is compiled from official records, including surveys and deeds, but only contains the information required for assessment. See the recorded documents for more detailed legal information.
USE THIS SCALE(FEET) WHEN MAP REDUCED FROM THIS ORIGINAL
MAP LEGEND
AVERAGE GA VALUE 45
ASSESSOR'S PARCELS - CLARK CO., NV.
M. W. Schofield, Assessor
PARCEL BOUNDARY
SUBD BOUNDARY
ROAD EASEMENT
PN/LO BOUNDARY
NON-PARCEL LOT LINE
MATCH LINE / LEADER LINE
ROAD ID NUMBER
001 PARCEL NUMBER
1.00 ACREAGE
202 PARCEL SUB/SEQ NUMBER
PLAT RECORDING NUMBER
5 BLOCK NUMBER
5 LOT NUMBER
CL5 GOV. LOT NUMBER
T19S R60E
31
N 2 NW 4
125-31-1
Scale:1"=200'
Rev:05/08/03
ANN RD
HUALAPAI WY
GRAND CANYON DR
N-77088
N-77090
N-77032
N-77089
N-77091
N-77033
N-77092
N-77094
N-77093
N-77031
101
001 25.93
002 5.00
004 5.00
006 2.07
007 2.46
008 5.00
009 4.86
PW 37-35

TAX DIST 125

NOTES

This map is for assessment use only and does NOT represent a survey. No liability is assumed for the accuracy of the data delineated herein.

Information on roads and other non-assessed parcels may be obtained from the Road Document Listing in the Assessor's Office.

This map is compiled from official records, including surveys and deeds, but only contains the information required for assessment. See the recorded documents for more detailed legal information.

MAP LEGEND

AVERAGE ON VALUE 45

ASSESSOR'S PARCELS - CLARK CO., NV.

M. W. Schofield, Assessor

	PARCEL BOUNDARY	001	PARCEL NUMBER
	SUBD BOUNDARY	1.00	ACREAGE
	ROAD EASEMENT	202	PARCEL SUB/SEQ NUMBER
	PM/LD BOUNDARY		FLAT RECORDING NUMBER
	NON-PARCEL LOT LINE	5	BLOCK NUMBER
	MATCH LINE	5	LOT NUMBER
1000	ROAD ID NUMBER	GL5	COV. LOT NUMBER

T19S R60E

	NONE	RACE	RATE
1195	99	100	101
1196	126	125	124
1225	137	138	139

31

6	5	4	3	2	1
7	8	9	10	11	12
18	17	16	15	14	13
19	20	21	22	23	24
30	29	28	27	26	25
31	32	33	34	35	36

S 2 NW 4

8	4	9	4
5	1	5	1
6	2	6	2
7	3	7	3
8	4	8	4
5	1	5	1

125-31-2

Scale:1"=200'

Rev:08/09/93

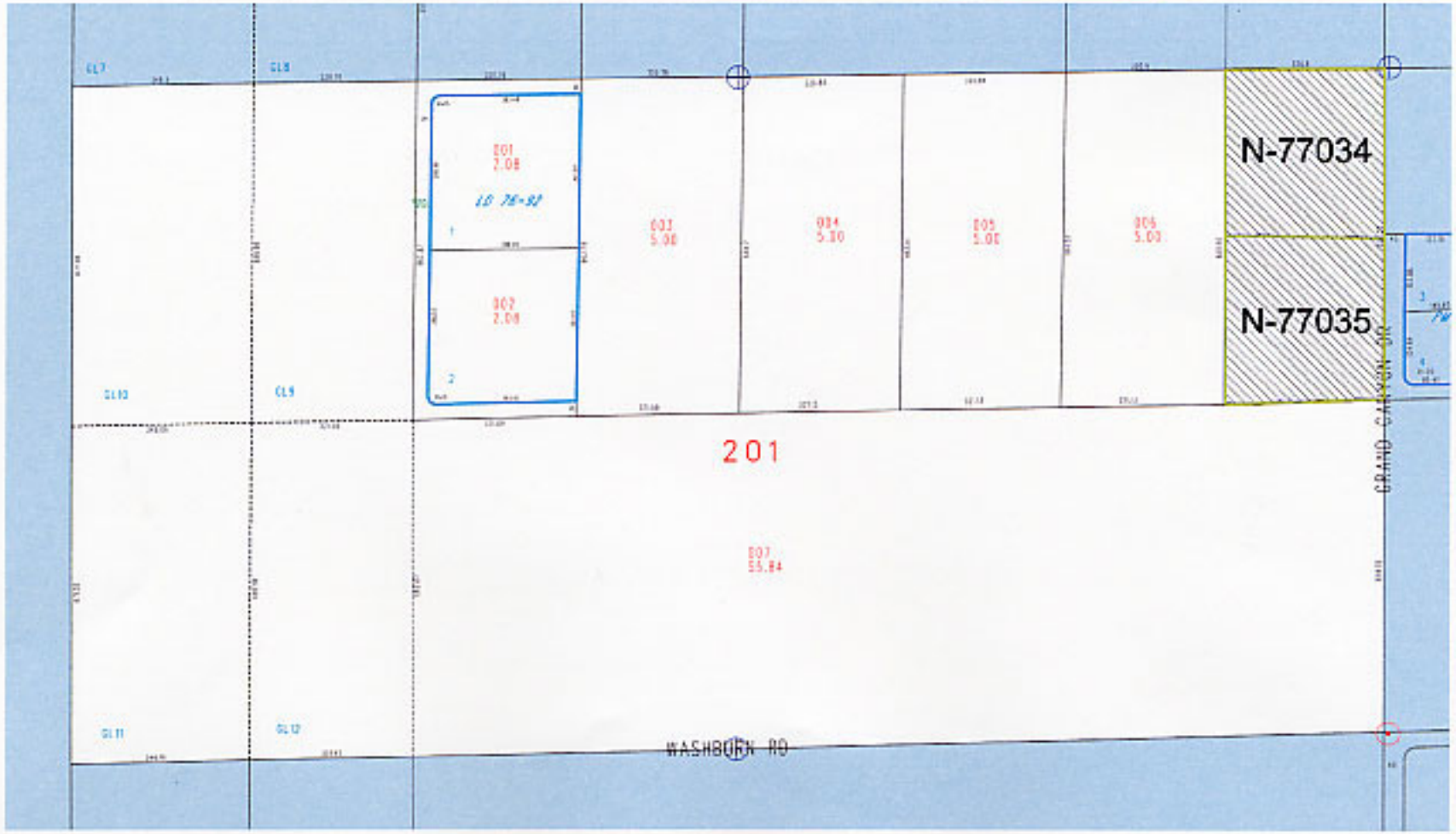

TAX DIST 125

NOTES

This map is for assessment use only and does NOT represent a survey.
No liability is assumed for the accuracy of the data delineated herein.
Information on roads and other non-assessed parcels may be obtained from the Road Document Listing in the Assessor's Office.
This map is compiled from official records, including surveys and deeds, but only contains the information required for assessment. See the recorded documents for more detailed legal information.

USE THIS SCALE(FEET) WHEN MAP REDUCED FROM THIS ORIGINAL

0 50 100 200 400 600 800

MAP LEGEND

AVERAGE GA VALUE 45

ASSESSOR'S PARCELS - CLARK CO., NV.

M. W. Schofield, Assessor

PARCEL BOUNDARY	001 PARCEL NUMBER
SUBD BOUNDARY	1.00 ACREAGE
ROAD EASEMENT	202 PARCEL SUBYSED NUMBER
PN/LD BOUNDARY	PLAT RECORDING NUMBER
NON-PARCEL LOT LINE	5 BLOCK NUMBER
MATCH LINE / LEADER LINE	5 LOT NUMBER
ROAD ID NUMBER	CL5 COV. LOT NUMBER

T20S R60E | 06 | N 2 NE 4 | 138-06-5

	R59E	R60E	R61E
T19S	126	125	124
T20S	137	138	139
T21S	164	165	162

Scale:1"=200' | Rev:04/29/02

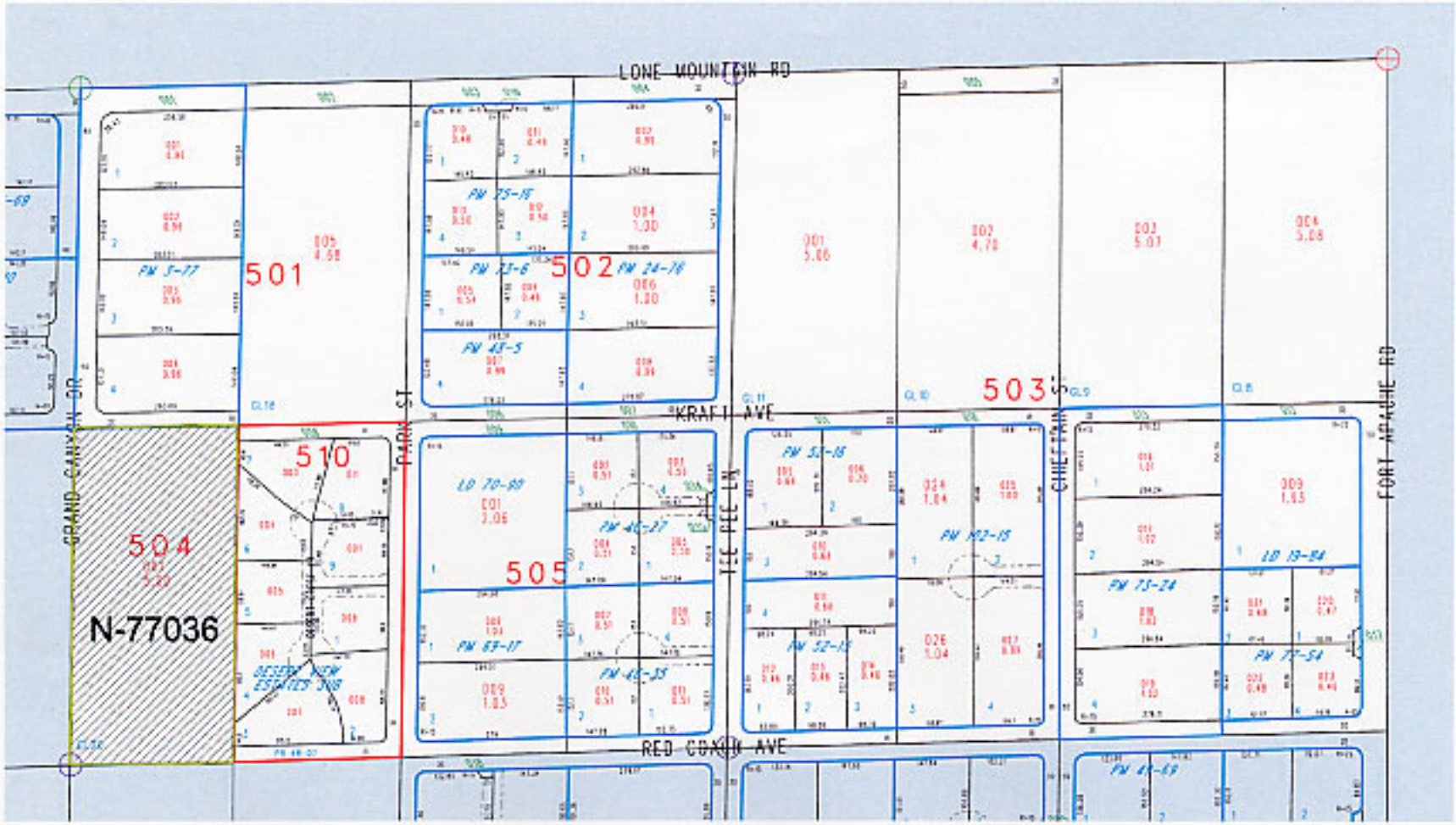

TAX DIST 125

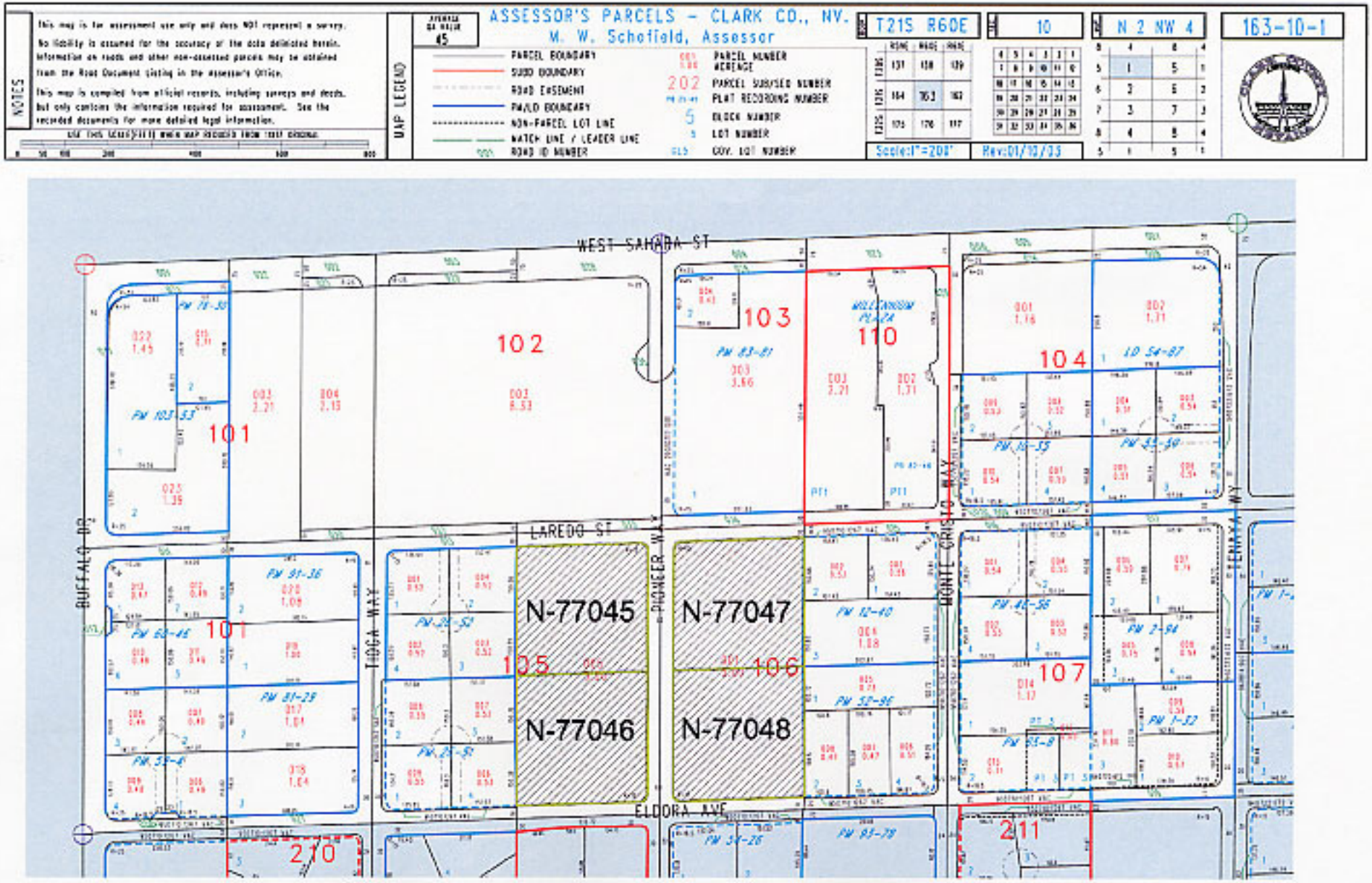

ASSESSOR'S PARCELS - CLARK CO., NV.
M. W. Schofield, Assessor
T21S R60E
10
N 2 NW 4
163-10-1
Scale:1"=200'
Rev:01/10/03
NOTES
This map is for assessment use only and does NOT represent a survey.
No liability is assumed for the accuracy of the data delineated herein.
Information on roads and other non-assessed parcels may be obtained from the Road Document Listing in the Assessor's Office.
This map is compiled from official records, including surveys and deeds, but only contains the information required for assessment. See the recorded documents for more detailed legal information.
MAP LEGEND
PARCEL BOUNDARY
SUBD BOUNDARY
ROAD EASEMENT
PM/LD BOUNDARY
NON-PARCEL LOT LINE
MATCH LINE / LEADER LINE
ROAD ID NUMBER
PARCEL NUMBER
ACREAGE
PARCEL SUB/SEQ NUMBER
PLAT RECORDING NUMBER
BLOCK NUMBER
LOT NUMBER
COV. LOT NUMBER
WEST SAHARA ST
LAREDO ST
ELDORA AVE
BUFFALO DR
TIOGA WAY
PIONEER WAY
MONTE CRISTO WAY
TENAYA WY
101
102
103
104
105
106
107
110
210
211
N-77045
N-77046
N-77047
N-77048

TAX DIST 417

NOTES

This map is for assessment use only and does NOT represent a survey.

No liability is assumed for the accuracy of the data delineated herein. Information on roads and other non-assessed parcels may be obtained from the Road Document Listing in the Assessor's Office.

This map is compiled from official records, including surveys and deeds, but only contains the information required for assessment. See the recorded documents for more detailed legal information.

USE THIS SCHEDULE(S) WHEN MAP REDUCED FROM THIS ORIGINAL

0 50 100 200 300 400

MAP LEGEND

AVERAGE ON PAGE 45

ASSESSOR'S PARCELS - CLARK CO., NV.

M. W. Schofield, Assessor

- PARCEL BOUNDARY
- SUED BOUNDARY
- ROAD EASEMENT
- PMALE BOUNDARY
- NON-PARCEL LOT LINE
- MATCH LINE / LEADER LINE
- 500 ROAD ID NUMBER
- 001 1.00 PARCEL NUMBER / ACREAGE
- 202 PARCEL SUB/SEQ NUMBER
- PM 65-49 PLAT RECORDING NUMBER
- 5 BLOCK NUMBER
- 5 LOT NUMBER
- 0.5 DIV. LOT NUMBER

T20S R60E

	RS16	RS16	RS16
1191	126	125	124
1205	137	138	139
1215	164	163	162

Scale:1"=200'

06

6	5	4	3	2	1
7	8	9	10	11	12
18	17	16	15	14	13
19	20	21	22	23	24
30	29	28	27	26	25
31	32	33	34	35	36

Rev:03/10/02

S 2 NE 4

8	4	8	4
5	1	5	1
6	2	6	2
7	3	7	3
8	4	8	4
5	1	5	1

13B-06-6

TAX DIST 125

NOTES

This map is for assessment use only and does NOT represent a survey. No liability is assumed for the accuracy of the data delineated herein.

Information on roads and other non-assessed parcels may be obtained from the Road Document Listing in the Assessor's Office.

This map is compiled from official records, including surveys and deeds, but only contains the information required for assessment. See the recorded documents for more detailed legal information.

MAP LEGEND

AVERAGE CA VALUE 45

PARCEL BOUNDARY
SUBD BOUNDARY
ROAD EASEMENT
FW/LD BOUNDARY
NON-PARCEL LOT LINE
MATCH LINE
500 ROAD ID NUMBER

001 1.00 PARCEL NUMBER ACREAGE
202 PARCEL SUB/SEC NUMBER
PB 15/45 PLAT RECORDING NUMBER
5 BLOCK NUMBER
5 LOT NUMBER
GLS GOV. LOT NUMBER

ASSESSOR'S PARCELS - CLARK CO., NV.
M. W. Schofield, Assessor

BOOK T22S R60E

	ASSM	RNGE	RNGE
1925	164	163	162
1925	173	176	177
1925	182	182	181

PAGE 13

6	5	4	3	2	1
7	8	9	10	11	12
18	17	16	15	14	13
19	20	21	22	23	24
30	29	28	27	26	25
31	32	33	34	35	36

TWP N 2 NW 4

6	1	2	4
5	1	5	1
6	2	6	2
7	3	7	3
8	4	8	4
5	1	5	1

176-13-1

Scale:1" = 200' Ver:05/08/95

TAX DIST 635

NOTES

This map is for assessment use only and does NOT represent a survey. No liability is assumed for the accuracy of the data delineated herein. Information on roads and other non-assessed parcels may be obtained from the Road Document Listing in the Assessor's Office.

This map is compiled from official records, including surveys and deeds, but only contains the information required for assessment. See the recorded documents for more detailed legal information.

USE THIS SCALE(FEET) WHEN MAP REDUCED FROM THIS ORIGINAL

0 50 100 200 400 600 800

MAP LEGEND

AVERAGE ON VALUE 26

ASSESSOR'S PARCELS - CLARK CO., NV.

M. W. Schofield, Assessor

PARCEL BOUNDARY	001 PARCEL NUMBER
SUBD BOUNDARY	100 ACREAGE
ROAD EASEMENT	202 PARCEL SUB/SEQ NUMBER
PM/LD BOUNDARY	PLAT RECORDING NUMBER
NON-PARCEL LOT LINE	5 BLOCK NUMBER
MATCH LINE / LEADER LINE	5 LOT NUMBER
100A ROAD ID NUMBER	GL5 GOV. LOT NUMBER

T22S R60E

	RSVE	RAGE	RESE
T21S	164	163	162
T22S	115	176	177
T23S	193	192	191

Scale:1"=200'

18

6	5	4	3	2	1
7	8	9	10	11	12
18	17	16	15	14	13
19	20	21	22	23	24
30	29	28	27	26	25
31	32	33	34	35	36

Rev:05/15/03

S 2 SW 4

8	4	9	4
5	1	5	1
6	2	6	2
7	3	7	3
8	4	8	4
9	1	5	1

176-18-4

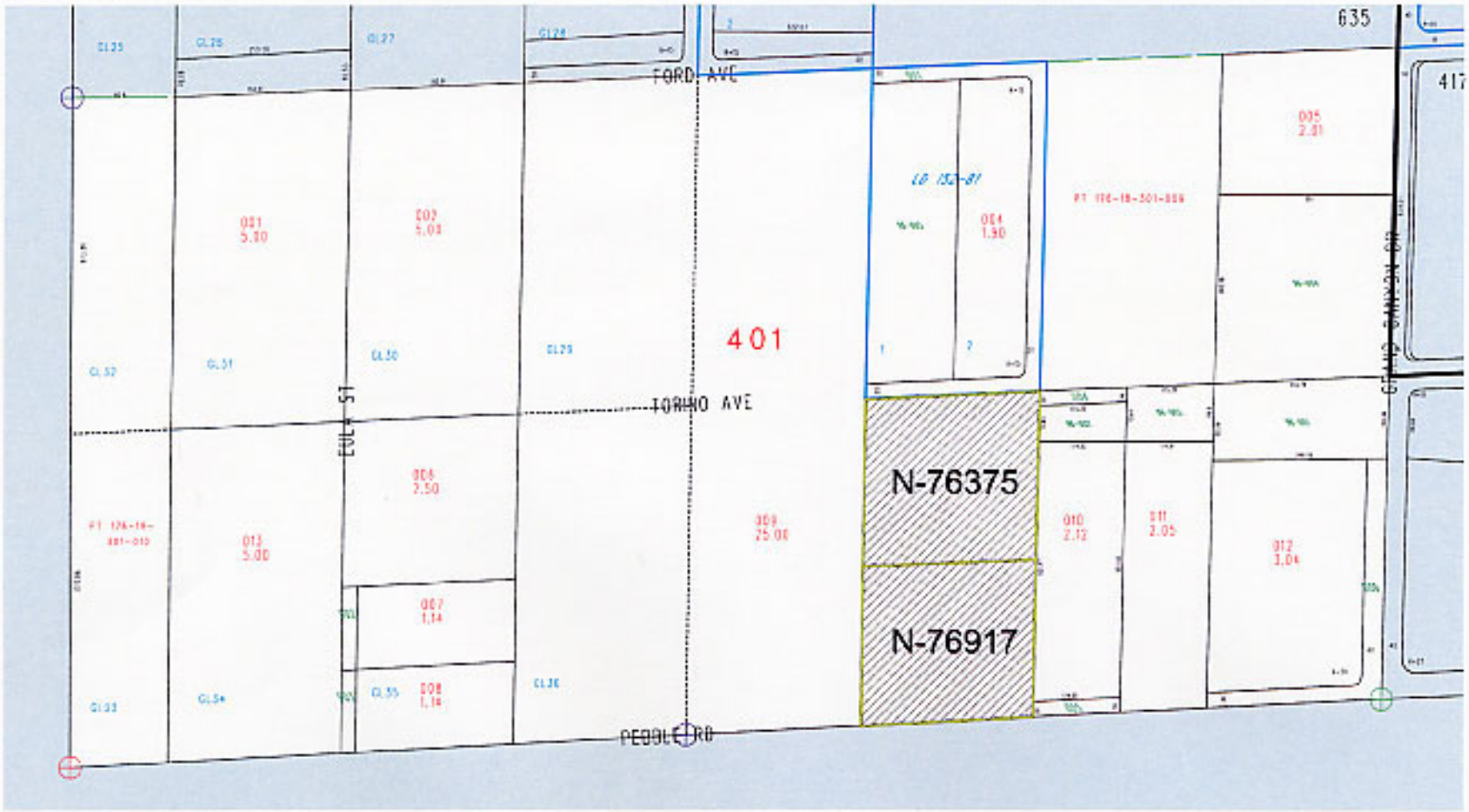

SF 125-59

TAX DIST 635

NOTES

This map is for assessment use only and does NOT represent a survey. No liability is assumed for the accuracy of the data delineated hereon.

Information on roads and other non-assessed parcels may be obtained from the Road Document Listing in the Assessor's Office.

This map is compiled from official records, including surveys and deeds, but only contains the information required for assessment. See the recorded documents for more detailed legal information.

MAP LEGEND

AVERAGE DR VALUE 26

PARCEL BOUNDARY
SUBD BOUNDARY
ROAD EASEMENT
PAVED BOUNDARY
NON-PARCEL LOT LINE
WATER LINE
ROAD ID NUMBER

001 1.00 PARCEL NUMBER ACREAGE
202 PARCEL SUBVSEC NUMBER
PLAT RECORDING NUMBER
5 BLOCK NUMBER
5 LOT NUMBER
GOV. LOT NUMBER

ASSESSOR'S PARCELS - CLARK CO., NV.
M. W. Schofield, Assessor

T22S R60E

	R59E	R60E	R61E
T22S	N4	N3	N2
T22S	N5	176	N7
T22S	N3	N2	N1

Scale:1"=200' Rev:05/09/92

19

6	5	4	3	2	1
7	8	9	10	11	12
18	17	16	15	14	13
19	20	21	22	23	24
30	29	28	27	26	25
31	32	33	34	35	36

N 2 NE 4

5	1	5	1
6	2	6	2
7	3	7	3
8	4	8	4
5	1	5	1

176-19-5

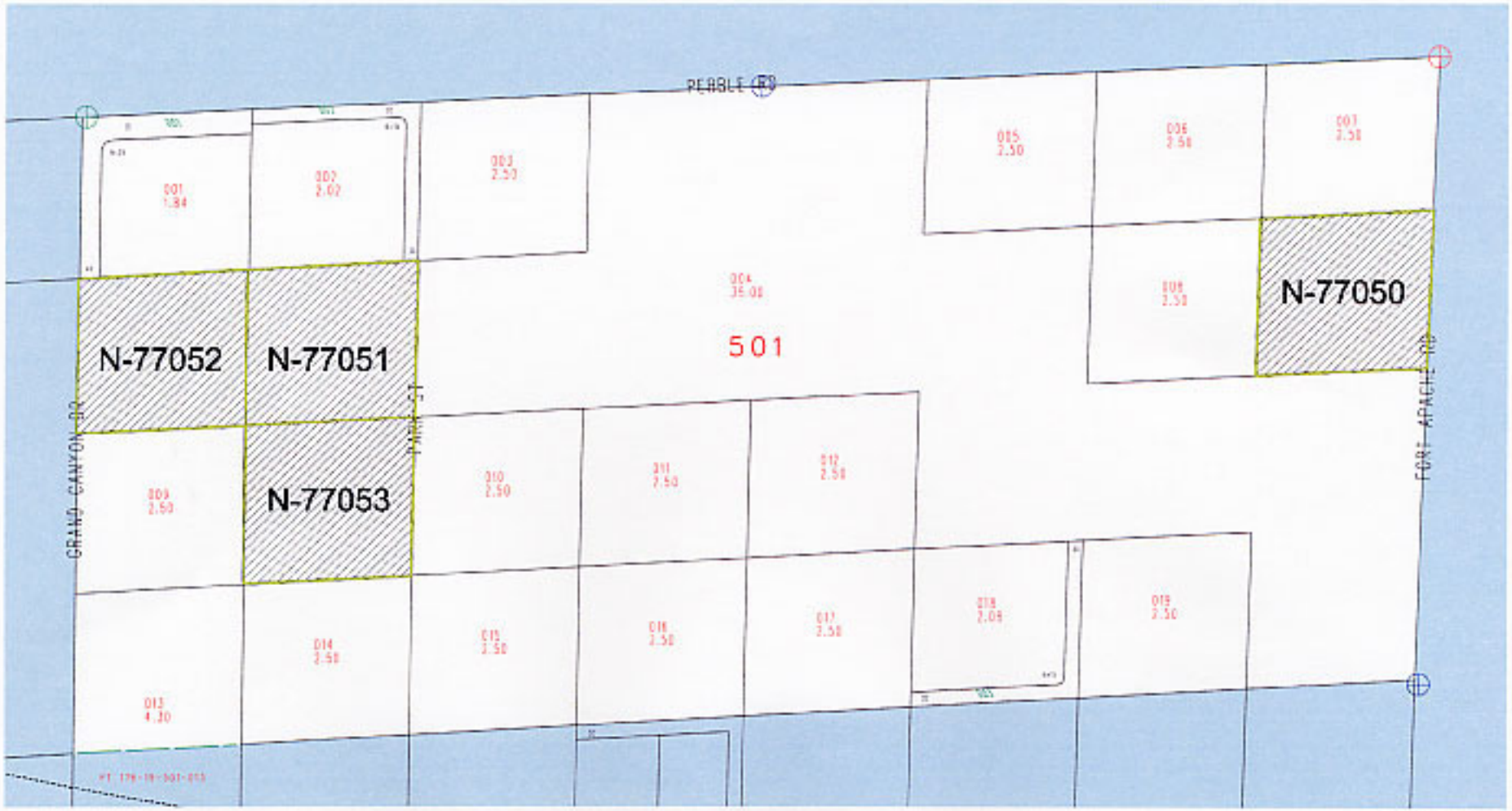

TAX DIST 625

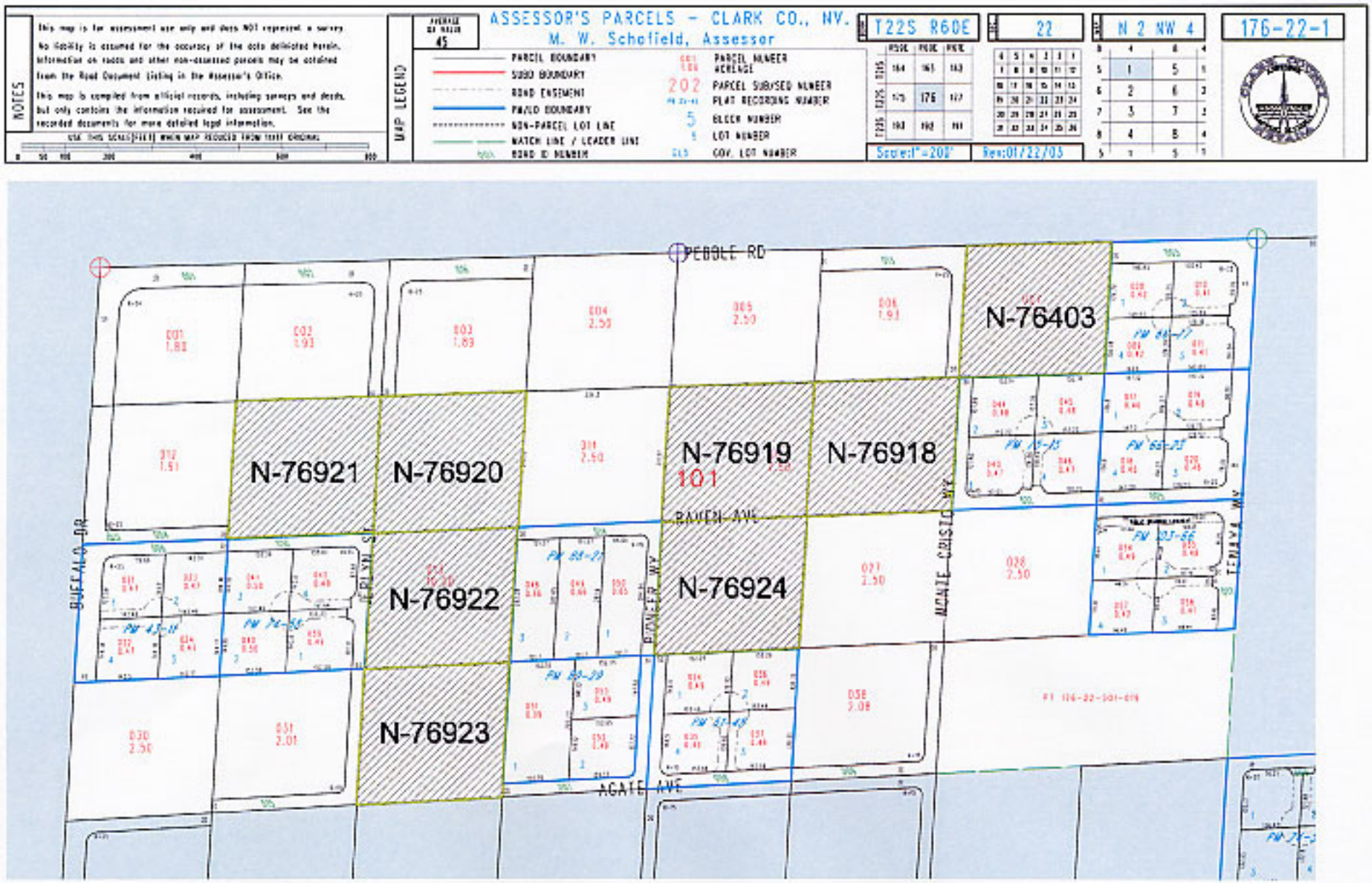
NOTES
This map is for assessment use only and does NOT represent a survey.
No liability is assumed for the accuracy of the data delineated herein.
Information on roads and other non-assessed parcels may be obtained from the Road Document Listing in the Assessor's Office.
This map is compiled from official records, including surveys and deeds, but only contains the information required for assessment. See the recorded documents for more detailed legal information.
USE THIS SCALE(FEET) WHEN MAP REDUCED FROM THIS ORIGINAL
MAP LEGEND
AVERAGE OF VALUE 45
ASSESSOR'S PARCELS - CLARK CO., NV.
M. W. Schofield, Assessor
PARCEL BOUNDARY
SUBD BOUNDARY
ROAD EASEMENT
PM/LD BOUNDARY
NON-PARCEL LOT LINE
MATCH LINE / LEADER LINE
ROAD ID NUMBER
PARCEL NUMBER
ACREAGE
202 PARCEL SUB/SED NUMBER
PLAT RECORDING NUMBER
5 BLOCK NUMBER
LOT NUMBER
COV. LOT NUMBER
T22S R60E
22
N 2 NW 4
176-22-1
Scale:1"=200'
Rev:01/22/03
PEBBLE RD
RAVEN AVE
AGATE AVE
BUFFALO DR
JERLYN ST
PIONEER WY
MONTE CRISTO WY
TENAYA WY
N-76403
N-76921
N-76920
N-76919
101
N-76918
N-76922
N-76924
N-76923

TAX DIST 635

NOTES

This map is for assessment use only and does NOT represent a survey.

No liability is assumed for the accuracy of the data delineated herein. Information on roads and other non-assessed parcels may be obtained from the Road Document Listing in the Assessor's Office.

This map is compiled from official records, including surveys and deeds, but only contains the information required for assessment. See the recorded documents for more detailed legal information.

(FOR THIS SCALE(REF) WHEN MAP REDUCED FROM 11"X17" ORIGINAL)

0 50 100 200 300 400 500

MAP LEGEND

PARCEL BOUNDARY
SUBD BOUNDARY
ROAD EASEMENT
PAVED BOUNDARY
NON-PARCEL LOT LINE
MATCH LINE / LEADER LINE
ROAD ID NUMBER

031 1.00 PARCEL NUMBER ACREAGE
202 PARCEL SUB/SEQ NUMBER
PM 11-45 PLAT RECORDING NUMBER
5 BLOCK NUMBER
5 LOT NUMBER
GL5 GEN. LOT NUMBER

REVISED GL VALUE 45

ASSESSOR'S PARCELS - CLARK CO., NV.
N. W. Schofield, Assessor

T22S R60E

RANGE 61	RANGE 62	RANGE 63
04	03	02
05	176	07
06	02	101

23

6	5	4	3	2	1
7	8	9	10	11	12
18	17	16	15	14	13
19	20	21	22	23	24
30	29	28	27	26	25
31	32	33	34	35	36

N 2 NW 4

4	3	2	1
1	5	6	7
2	6	5	8
3	7	8	9
4	8	9	10
1	5	4	3

176-23-1

Scale:1"=200'

Rev:03/02/01

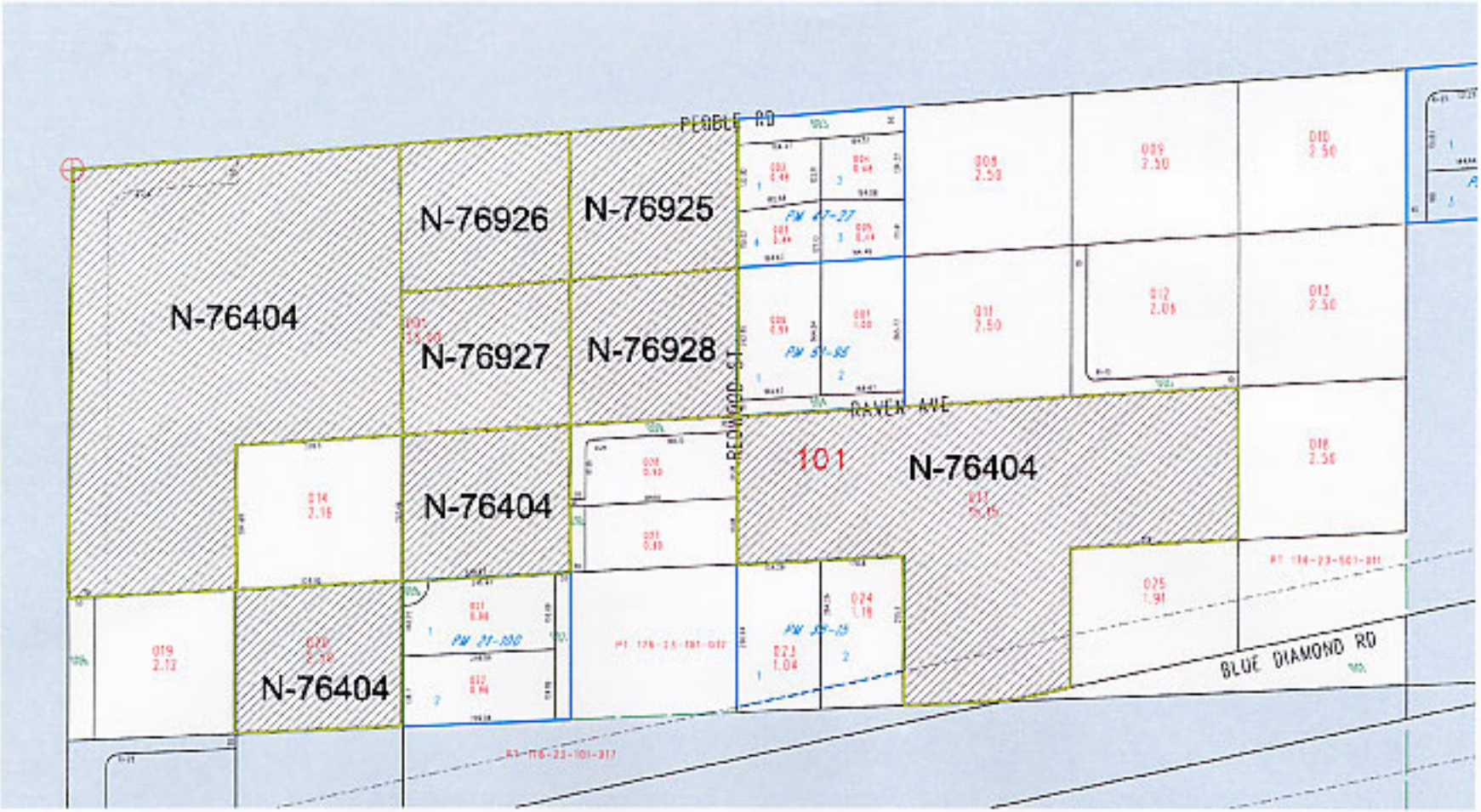

TAX DIST 635

NOTES

This map is for assessment use only and does NOT represent a survey.
No liability is assumed for the accuracy of the data delineated herein.
Information on roads and other non-assessed parcels may be obtained from the Road Document Listing in the Assessor's Office.
This map is compiled from official records, including surveys and deeds, but only contains the information required for assessment. See the recorded documents for more detailed legal information.

USE THIS SCALE(FEET) WHEN MAP REDUCED FROM 1:1 ORIGINAL

0 50 100 200 400 600 800

MAP LEGEND

INTERNAL CA. VALUE 26

ASSESSOR'S PARCELS - CLARK CO., NV.

M. W. Schofield, Assessor

	PARCEL BOUNDARY	001 1.00	PARCEL NUMBER ACREAGE
	SUBD BOUNDARY	202	PARCEL SUB/SEQ NUMBER
	ROAD EASEMENT		FLAT RECORDING NUMBER
	PM/LD BOUNDARY	5	BLOCK NUMBER
	NON-PARCEL LOT LINE	5	LOT NUMBER
	MATCH LINE / LENDER LINE	015	CON. LOT NUMBER
1000	ROAD ID NUMBER		

T22S R60E

	R59E	R60E	R61E
T21S	164	163	162
T22S	115	176	117
T23S	113	112	101

23

6	5	4	3	2	1
7	8	9	10	11	12
18	17	16	15	14	13
19	20	21	22	23	24
30	29	28	27	26	25
31	32	33	34	35	36

S 2 NW 4

8	4	9	4
5	1	5	1
6	2	6	2
7	3	7	3
8	4	8	4
5	1	5	1

176-23-2

Scale:1"=200'

Rev:06/25/03

TAX DIST 635

NOTES

This map is for assessment use only and does NOT represent a survey.

No liability is assumed for the accuracy of the data delineated herein. Information on roads and other non-assessed parcels may be obtained from the Road Document Listing in the Assessor's Office.

This map is compiled from official records, including surveys and deeds, but only contains the information required for assessment. See the recorded documents for more detailed legal information.

USE THIS SCALE(S) WHEN MAP REDUCED FROM THIS ORIGINAL

0 50 100 200 400 600 800

MAP LEGEND

AVERAGE ON VALUE 26

ASSESSOR'S PARCELS - CLARK CO., NV.

M. W. Schofield, Assessor

- PARCEL BOUNDARY
- SUBD BOUNDARY
- ROAD EASEMENT
- PM/LD BOUNDARY
- NON-PARCEL LOT LINE
- MATCH LINE / LEADER LINE
- ROAD ID NUMBER

001 1.00	PARCEL NUMBER ACREAGE
2D2	PARCEL SUB/SEQ NUMBER
PM 25-45	PLAT RECORDING NUMBER
5	BLOCK NUMBER
5	LOT NUMBER
G15	GOV. LOT NUMBER

T22S R60E

24

S 2 NE 4

176-24-6

	RANGE	RANGE	RANGE
T22S	104	103	102
T22S	115	176	117
T23S	103	102	101

Scale:1"=200'

Rev:06/25/03

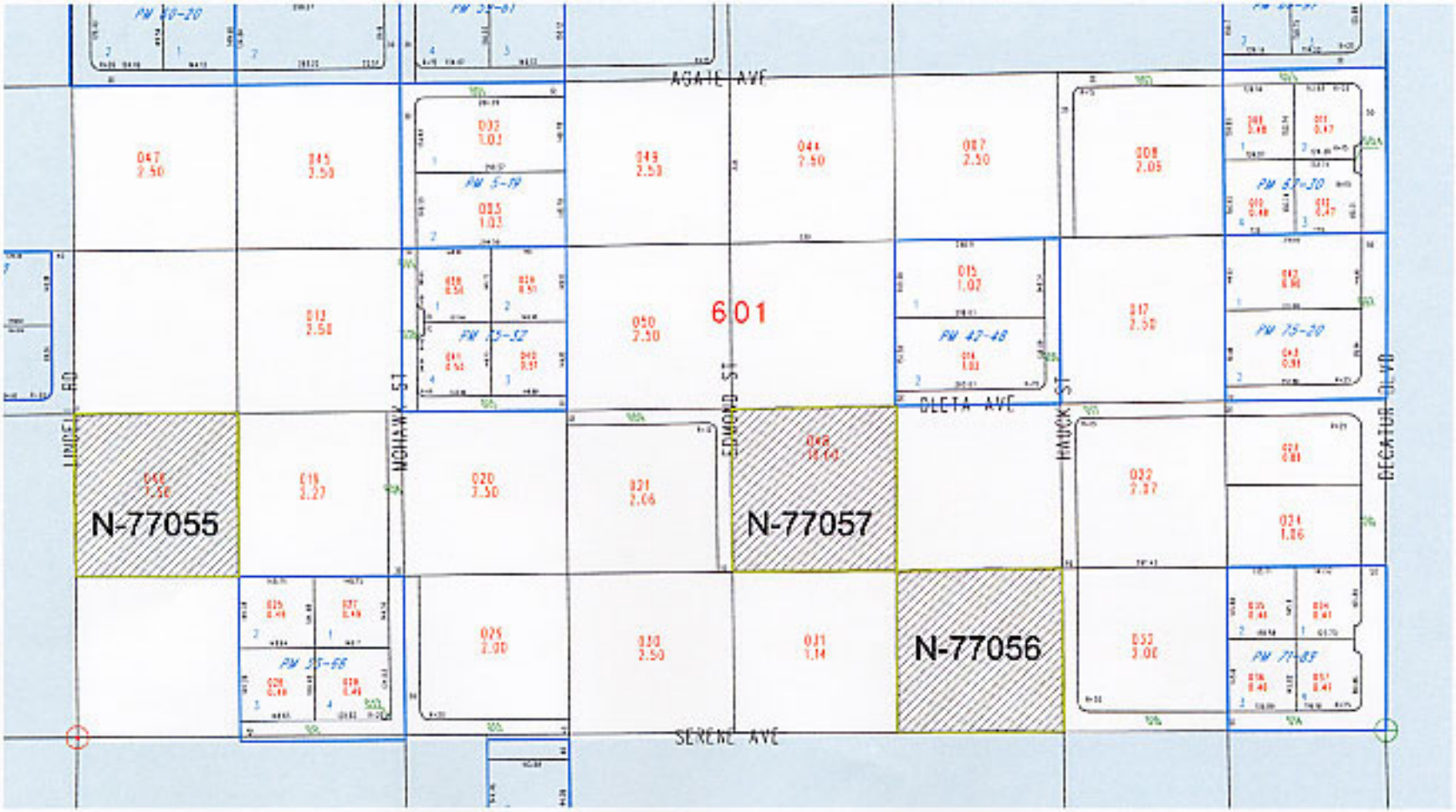

TAX DIST 635

NOTES

This map is for assessment use only and does NOT represent a survey.

No liability is assumed for the accuracy of the data delineated hereon.

Information on roads and other non-assessed parcels may be obtained from the Road Document Listing in the Assessor's Office.

This map is compiled from official records, including surveys and deeds, but only contains the information required for assessment. See the recorded documents for more detailed legal information.

SCALE IN FEET

0 50 100 200 400 600 800

MAP LEGEND

AVERAGE DA VALUE 26

ASSESSOR'S PARCELS - CLARK CO., NV.

M. W. Schofield, Assessor

- PARCEL BOUNDARY
- SUBD BOUNDARY
- ROAD EASEMENT
- PM/LD BOUNDARY
- NON-PARCEL LOT LINE
- MATCH LINE / LEADER LINE
- 999 ROAD ID NUMBER
- 001 100 PARCEL NUMBER ACREAGE
- 202 PARCEL SUB/SEQ NUMBER
- PM 00-00 PLAT RECORDING NUMBER
- 5 BLOCK NUMBER
- 5 LOT NUMBER
- CLS GOV. LOT NUMBER

T22S R60E

24

S 2 NW 4

176-24-2

Scale:1"=200' Rev:01/24/03

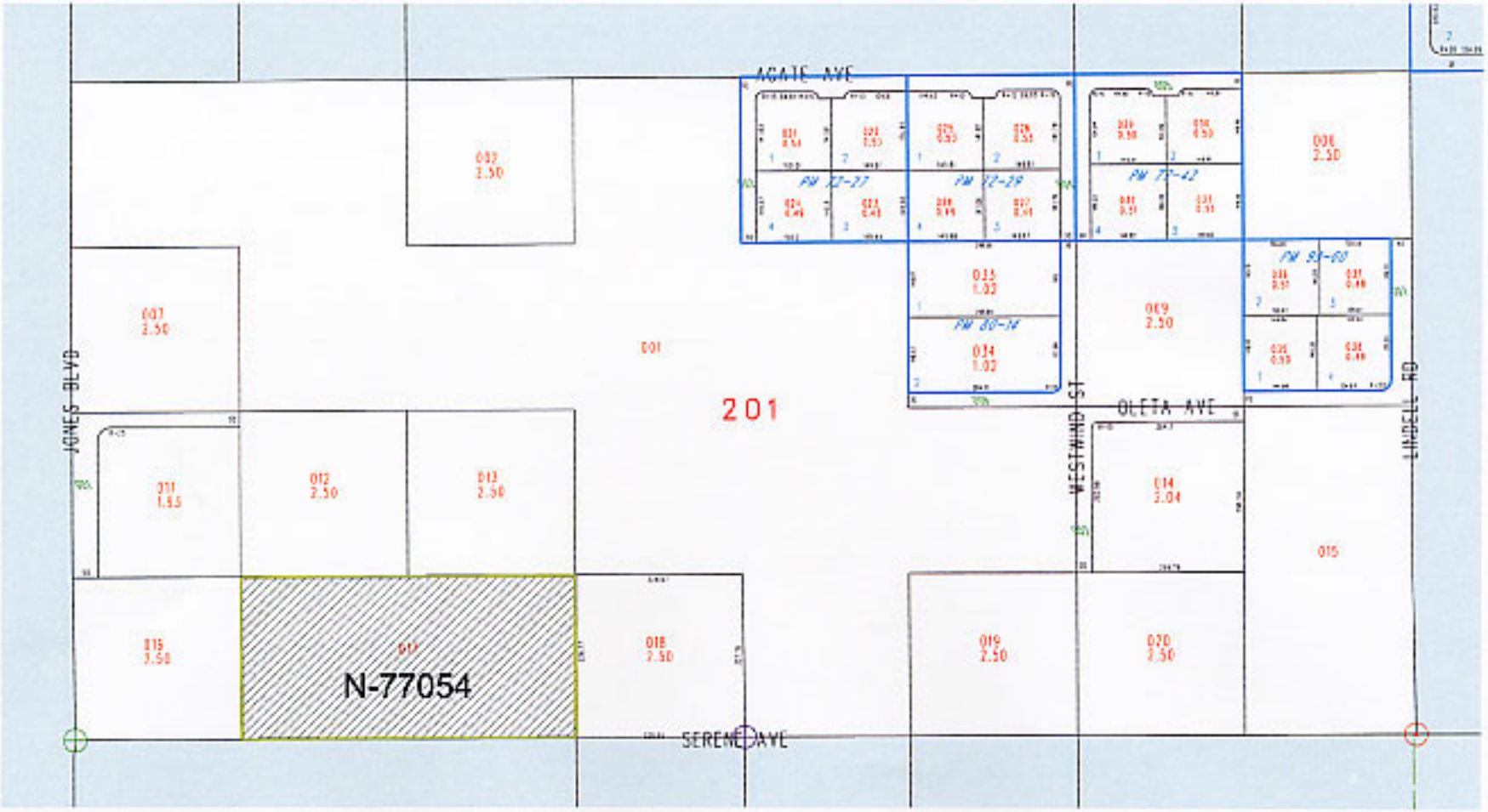

TAX DIST 635

NOTES

This map is for assessment use only and does NOT represent a survey.

No liability is assumed for the accuracy of the data delineated herein. Information on roads and other non-assessed parcels may be obtained from the Road Document Listing in the Assessor's Office.

This map is compiled from official records, including surveys and deeds, but only contains the information required for assessment. See the recorded documents for more detailed legal information.

USE THIS SCALE(FEET) WHEN MAP REDUCED FROM 1:50' ORIGINAL

0 50 100 200 400 600 800

MAP LEGEND

AVERAGE DIA VALUE 35

ASSESSOR'S PARCELS - CLARK CO., NV.

M. W. Schofield, Assessor

PARCEL BOUNDARY	001 PARCEL NUMBER
SUBD BOUNDARY	1.00 ACREAGE
ROAD EASEMENT	202 PARCEL SUB/SEQ NUMBER
PM/LD BOUNDARY	PLAT RECORDING NUMBER
NON-PARCEL LOT LINE	5 BLOCK NUMBER
MATCH LINE / LEADER LINE	5 LOT NUMBER
ROAD ID NUMBER	GLS GOV. LOT NUMBER

T22S R60E | 35 | N 2 NE 4 | 176-35-5

	NSVE	NSGE	NSVE
T21S	164	163	162
T22S	175	176	177
T23S	193	192	191

6	5	4	3	2	1
7	8	9	10	11	12
18	17	16	15	14	13
19	20	21	22	23	24
30	29	28	27	26	25
31	32	33	34	35	36

6	4	8	4
5	1	5	1
6	2	6	2
7	3	7	3
8	4	8	4
9	1	5	1

Scale:1"=200' | Rev:07/10/02

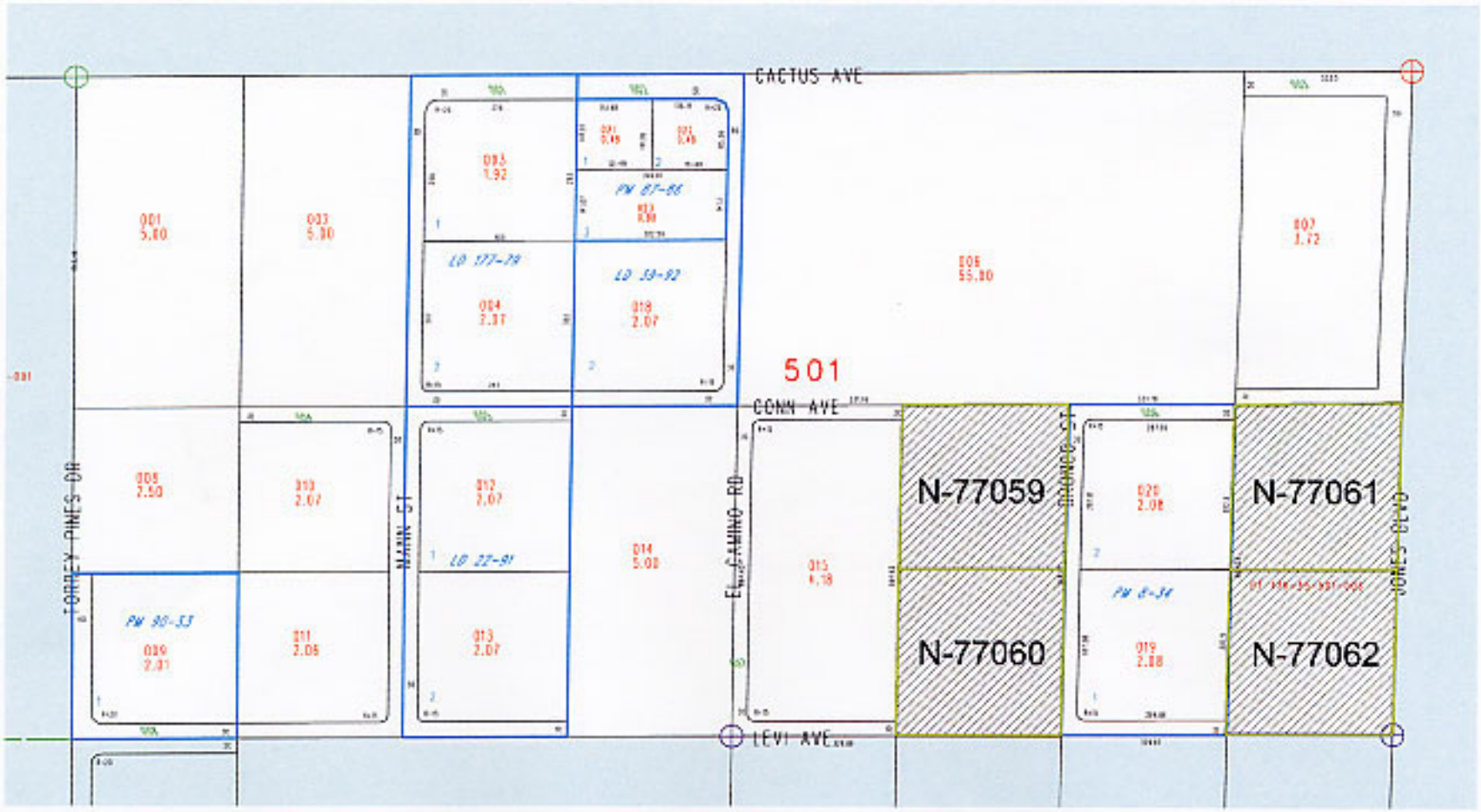

TAX DIST 635

NOTES

This map is for assessment use only and does NOT represent a survey.
No liability is assumed for the accuracy of the data delineated herein.
Information on roads and other non-assessed parcels may be obtained from the Road Document Listing in the Assessor's Office.
This map is compiled from official records, including surveys and deeds, but only contains the information required for assessment. See the recorded documents for more detailed legal information.

USE THIS SCALE(FEET) WHEN MAP REDUCED FROM TAXI ORIGINAL

0 50 100 200 400 600 800

MAP LEGEND

ASSESSOR'S PARCELS - CLARK CO., NV.
M. W. Schofield, Assessor

ACREAGE GR. VALUE 35

- PARCEL BOUNDARY
- SUBD BOUNDARY
- ROAD EASEMENT
- PM/LD BOUNDARY
- NON-PARCEL LOT LINE
- MATCH LINE / LEADER LINE
- ROAD ID NUMBER

001 1.00 PARCEL NUMBER ACREAGE
202 PARCEL SUB/SEQ NUMBER
PLAT RECORDING NUMBER
5 BLOCK NUMBER
6 LOT NUMBER
GL5 GOV. LOT NUMBER

T22S R60E

35

S 2 NE 4

176-35-6

164	163	162	
175	176	177	
185	186	181	

1	5	4	5
2	6	3	7
3	7	5	8
4	8	4	5

Scale:1"=200'

Rev:07/13/02

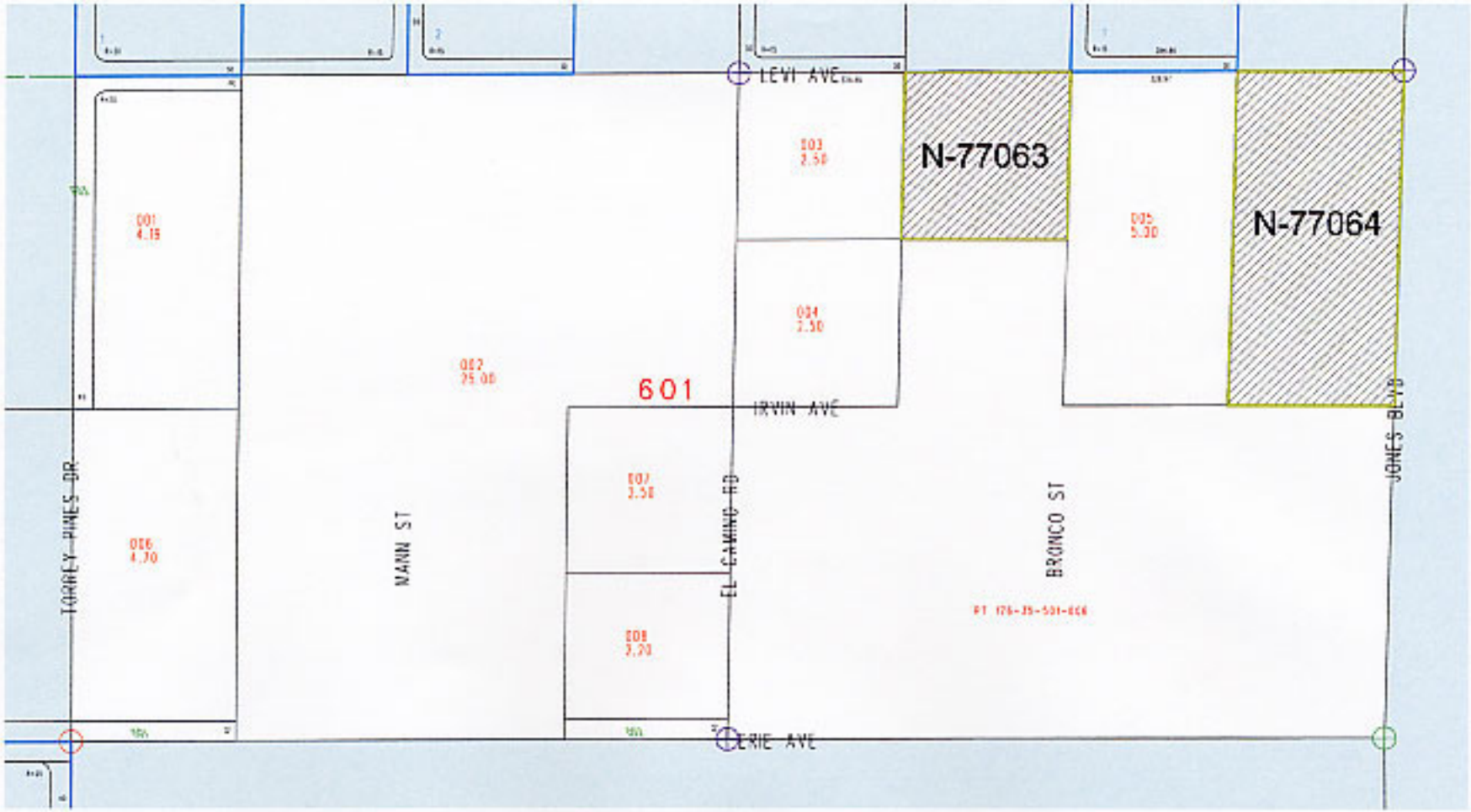

TAX DIST 635

NOTES

This map is for assessment use only and does NOT represent a survey. No liability is assumed for the accuracy of the data delineated herein. Information on roads and other non-assessed parcels may be obtained from the Road Document Listing in the Assessor's Office.

This map is compiled from official records, including surveys and deeds, but only contains the information required for assessment. See the recorded documents for more detailed legal information.

USE THIS SCALE (FEET) WHEN MAP REDUCED FROM THIS ORIGINAL

0 50 100 200 400 600 800

MAP LEGEND

AVENUE DA VALLE 55

ASSESSOR'S PARCELS - CLARK CO., NV.

M. W. Schofield, Assessor

	PARCEL BOUNDARY	001 1.00	PARCEL NUMBER ACREAGE
	SUBD BOUNDARY	202	PARCEL SUB/SEQ NUMBER
	ROAD EASEMENT		PLAT RECORDING NUMBER
	PW/LD BOUNDARY	5	BLOCK NUMBER
	NON-PARCEL LOT LINE	5	LOT NUMBER
	MATCH LINE / LEADER LINE	CLS	COV. LOT NUMBER
500	ROAD ID NUMBER		

T22S R61E

	R60E	R61E	R62E
T22S	163	162	161
T23S	176	177	178
T24S	193	191	190

29

6	5	4	3	2	1
7	8	9	10	11	12
18	17	16	15	14	13
19	20	21	22	23	24
30	29	28	27	26	25
31	32	33	34	35	36

S 2 SE 4

8	4	8	4
5	1	5	1
6	2	6	2
7	3	7	3
8	4	8	4
5	1	5	1

177-29-8

Scale:1"=200'

Rev:01/31/05

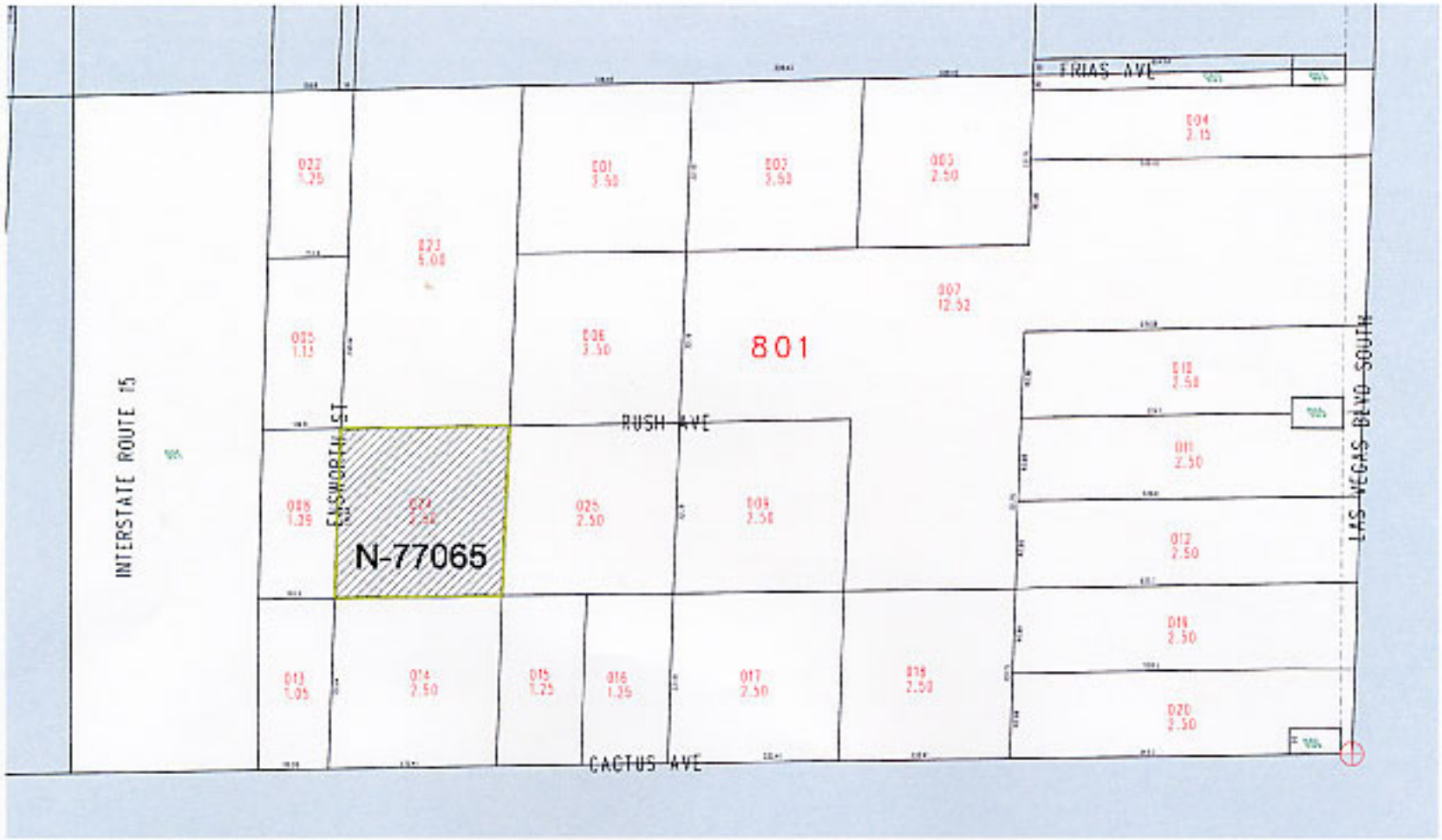

TAX DIST 635

NOTES

This map is for assessment use only and does NOT represent a survey. No liability is assumed for the accuracy of the data delineated hereon. Information on roads and other non-assessed parcels may be obtained from the Road Document Listing in the Assessor's Office.

This map is compiled from official records, including surveys and deeds, but only contains the information required for assessment. See the recorded documents for more detailed legal information.

USE THIS SCALE/SIZE WHEN MAP PRINTED FROM 1031 ORIGINAL

0 50 100 200 400 600 800

MAP LEGEND

PARCEL BOUNDARY
SUBD BOUNDARY
ROAD EASEMENT
PM/LD BOUNDARY
NON-PARCEL LOT LINE
MATCH LINE / LEADER LINE
ROAD & NUMBER
PARCEL NUMBER / ACREAGE
202 PARCEL SURVEY NUMBER
PLAT RECORDING NUMBER
5 BLOCK NUMBER
5 LOT NUMBER
GOV. LOT NUMBER

JURISDICTION ON PAGE 45

ASSESSOR'S PARCELS - CLARK CO., NV.
M. W. Schofield, Assessor

T22S R61E | 34 | S 2 NW 4 | 177-34-2

Scale:1"=200' | Rev:03/25/03

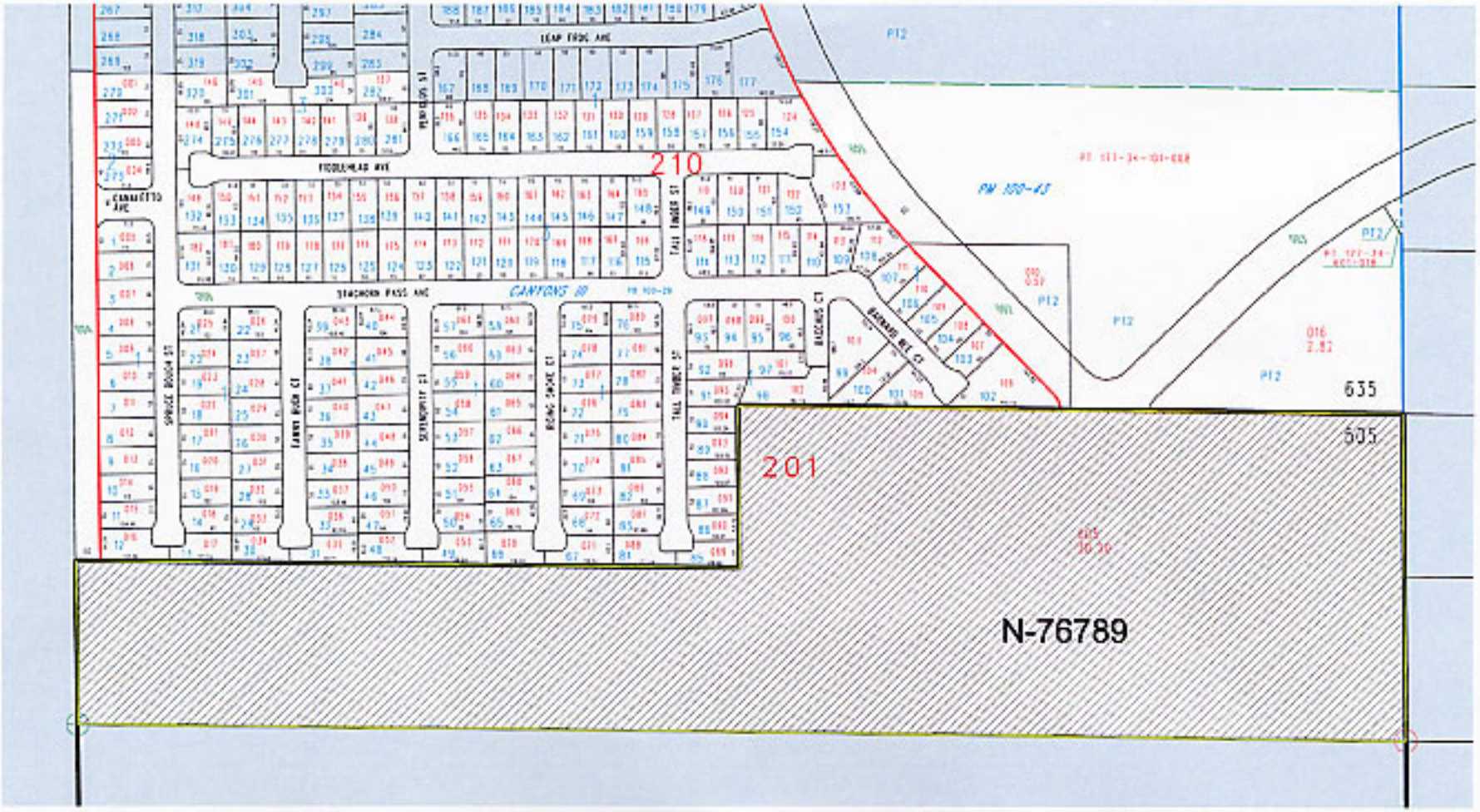

TAX DIST 505,635

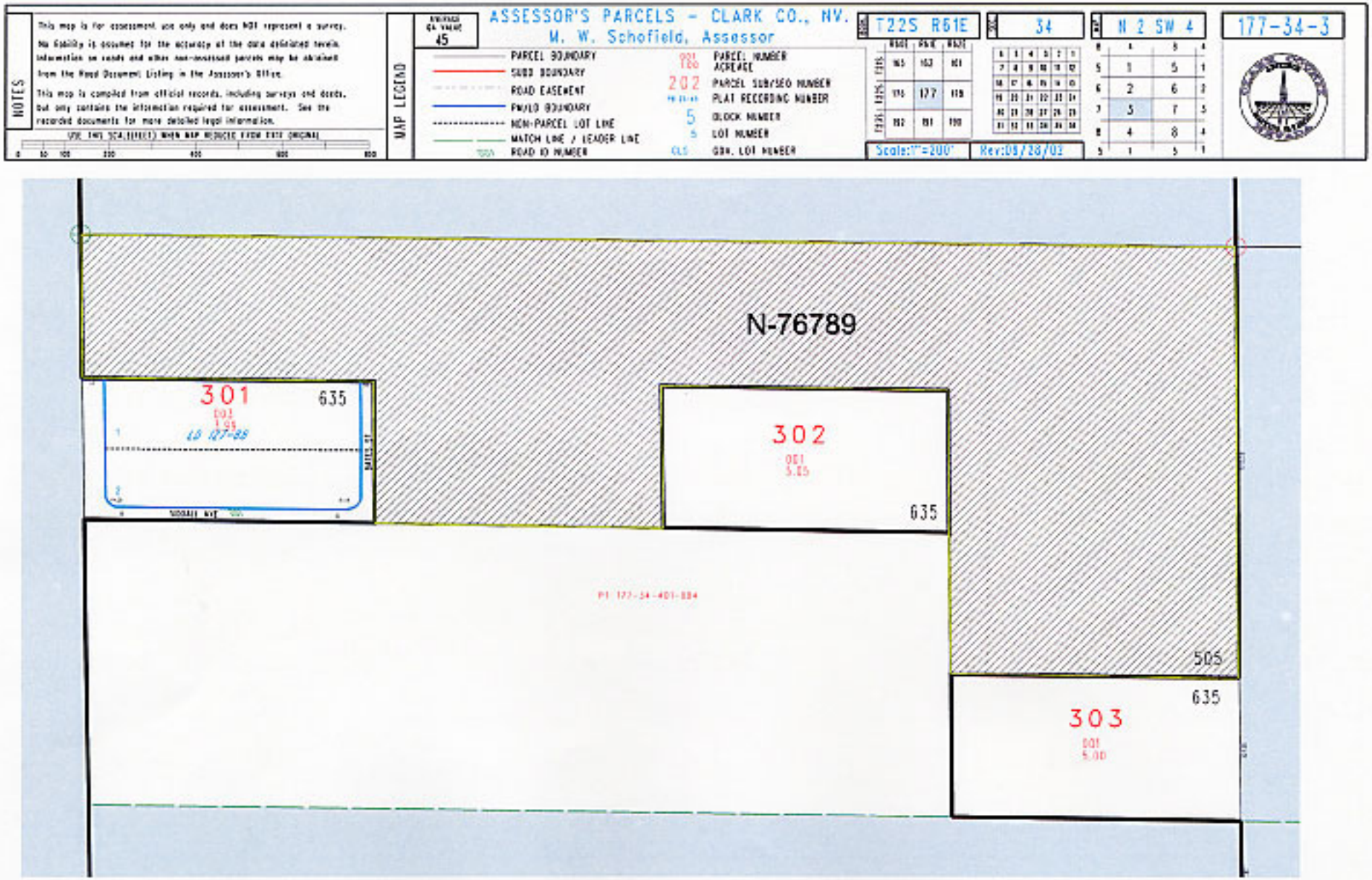
NOTES
This map is for assessment use only and does NOT represent a survey.
No liability is assumed for the accuracy of the data delineated herein.
Information on roads and other non-assessed parcels may be obtained from the Road Document Listing in the Assessor's Office.
This map is compiled from official records, including surveys and deeds, but only contains the information required for assessment. See the recorded documents for more detailed legal information.
USE THIS SCALE(FEET) WHEN MAP REDUCED FROM THIS ORIGINAL
0 50 100 200 400 600 800
MAP LEGEND
ASSESSOR'S PARCELS - CLARK CO., NV.
M. W. Schofield, Assessor
45
PARCEL BOUNDARY
SUBD BOUNDARY
ROAD EASEMENT
PM/LD BOUNDARY
NON-PARCEL LOT LINE
MATCH LINE / LEADER LINE
ROAD ID NUMBER
PARCEL NUMBER
ACREAGE
202 PARCEL SUB/SEQ NUMBER
PLAT RECORDING NUMBER
5 BLOCK NUMBER
5 LOT NUMBER
GEN. LOT NUMBER
T22S R61E
34
N 2 SW 4
177-34-3
Scale:1"=200'
Rev:08/28/02
N-76789
301
635
302
635
505
635
303
TAX DIST 505,635

NOTES

This map is for assessment use only and does NOT represent a survey.

No liability is assumed for the accuracy of the data delineated herein. Information on roads and other non-assessed parcels may be obtained from the Road Document Listing in the Assessor's Office.

This map is compiled from official records, including surveys and deeds, but only contains the information required for assessment. See the recorded documents for more detailed legal information.

USE THIS SCALE(FEET) WHEN MAP REDUCED FROM 8X12 ORIGINAL

0 50 100 200 400 600 800

MAP LEGEND

AVERAGE CA VALUE 45

ASSESSOR'S PARCELS - CLARK CO., NV.

M. W. Schofield, Assessor

	PARCEL BOUNDARY	001 / 100	PARCEL NUMBER / ACREAGE
	SUBD BOUNDARY	202	PARCEL SUB/SEQ NUMBER
	ROAD EASEMENT		PLAT RECORDING NUMBER
	PM/LD BOUNDARY	5	BLOCK NUMBER
	NON-PARCEL LOT LINE	5	LOT NUMBER
	MATCH LINE / LEADER LINE		
	ROAD ID NUMBER	GLD	GDN. LOT NUMBER

T22S R61E

	RAGE	RAGE	RAGE
T22S	165	162	161
T22S	176	177	178
T22S	192	191	190

34

6	5	4	3	2	1
7	8	9	10	11	12
18	17	16	15	14	13
19	20	21	22	23	24
30	29	28	27	26	25
31	32	33	34	35	36

Scale:1"=200'

Rev:01/13/03

S 2 SW 4

8	6	8	4
5	1	5	1
6	2	6	2
7	3	7	3
8	4	8	4
5	1	5	1

177-34-4

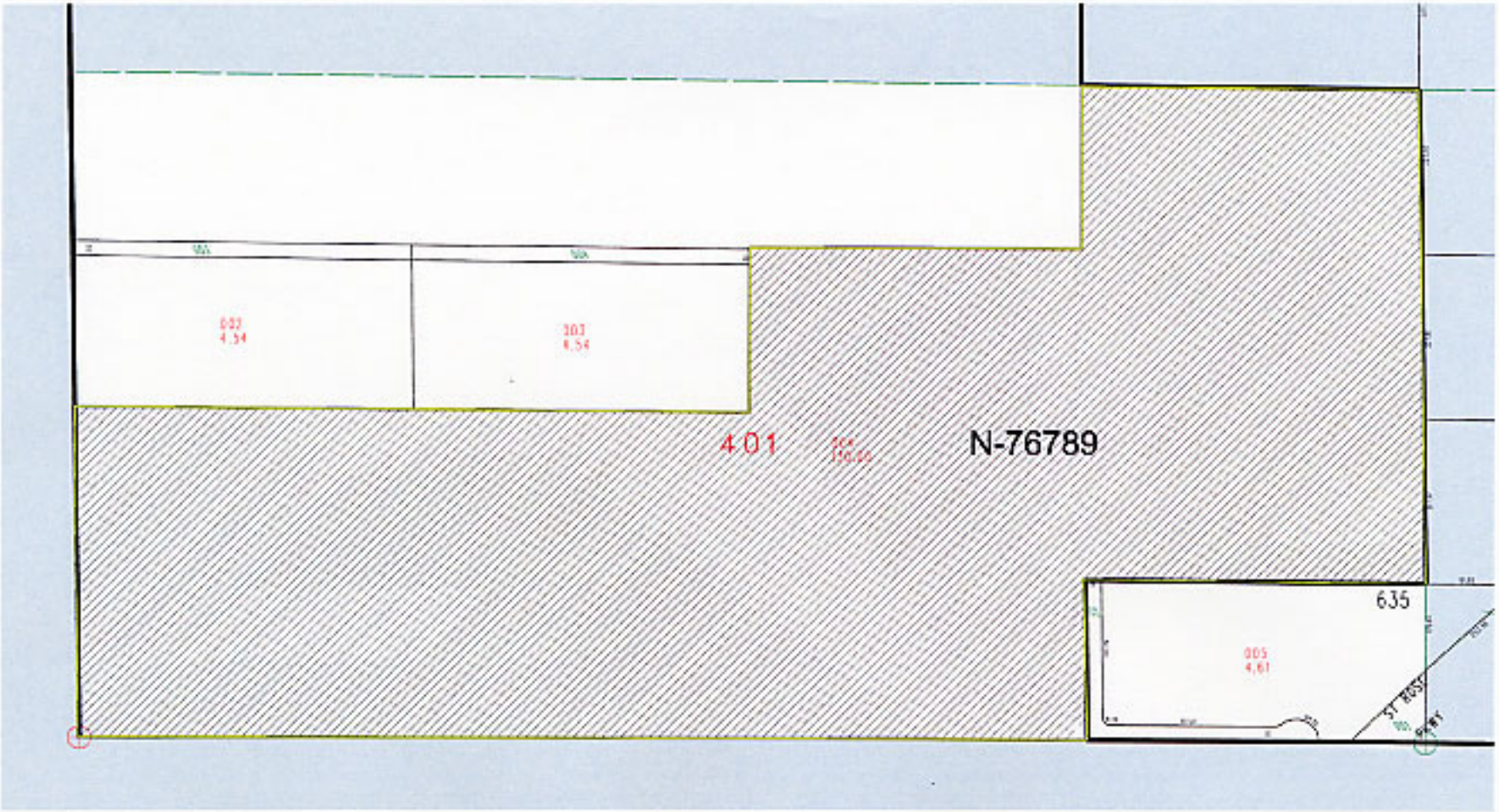

TAX DIST 505,635

NOTES

This map is for assessment use only and does NOT represent a survey.

No liability is assumed for the accuracy of the data delineated herein. Information on roads and other non-assessed parcels may be obtained from the Road Document Listing in the Assessor's Office.

This map is compiled from official records, including surveys and deeds, but only contains the information required for assessment. See the recorded documents for more detailed legal information.

SCALE IN FEET

0 50 100 200 400 600 800

MAP LEGEND

AVERAGE ON SHEET 45

ASSESSOR'S PARCELS - CLARK CO., NV.

M. W. Schofield, Assessor

PARCEL BOUNDARY	191 / 1.00	PARCEL NUMBER / ACREAGE	
SUBD BOUNDARY	202	PARCEL SUB/SEQ NUMBER	
ROAD EASEMENT	PM 20-45	PLAT RECORDING NUMBER	
PM/LD BOUNDARY	5	BLOCK NUMBER	
NON-PARCEL LOT LINE	5	LOT NUMBER	
MATCH LINE / LEADER LINE	GLD	GOV. LOT NUMBER	
ROAD ID NUMBER			

T23S R61E

	RGE	RGE	RGE
T23S	116	177	178
T23S	192	191	190
T24S	204	205	206

11

6	5	4	3	2	1
7	8	9	10	11	12
18	17	16	15	14	13
19	20	21	22	23	24
30	29	28	27	26	25
31	32	33	34	35	36

Scale:1"=200'

Rev:09/06/00

N 2 SW 4

8	4	9	4
5	1	5	1
6	2	6	2
7	3	7	3
8	4	8	4
9	1	5	1

191-11-3



TAX DIST 507

NOTES

This map is for assessment use only and does NOT represent a survey.
No liability is assumed for the accuracy of the data delineated herein.
Information on roads and other non-assessed parcels may be obtained from the Road Document Listing in the Assessor's Office.
This map is compiled from official records, including surveys and deeds, but only contains the information required for assessment. See the recorded documents for more detailed legal information.

SCALE IN FEET

0 50 100 200 400 600 800

MAP LEGEND

AVERAGE ON VALUE 45

ASSESSOR'S PARCELS - CLARK CO., NV.

M. W. Schofield, Assessor

- PARCEL BOUNDARY
- SUBD BOUNDARY
- ROAD EASEMENT
- PM/LD BOUNDARY
- NON-PARCEL LOT LINE
- MATCH LINE / LEADER LINE
- ROAD ID NUMBER
- PARCEL NUMBER / ACREAGE
- 202 PARCEL SUB/SEQ NUMBER
- PLAT RECORDING NUMBER
- 5 BLOCK NUMBER
- 5 LOT NUMBER
- GLD GOV. LOT NUMBER

T23S R61E

	PAGE	PAGE	PAGE
T23S	116	177	178
T23S	192	191	190
T24S	204	205	206

11

6	5	4	3	2	1
7	8	9	10	11	12
18	17	16	15	14	13
19	20	21	22	23	24
30	29	28	27	26	25
31	32	33	34	35	36

S 2 SW 4

8	4	9	4
5	1	5	1
4	2	6	2
1	3	7	3
8	4	8	4
5	1	5	1

191-11-4

Scale:1"=200'

Rev:09/06/00



TAX DIST 507

NOTES

This map is for assessment use only and does NOT represent a survey.

No liability is assumed for the accuracy of the data delineated hereon.

Information on roads and other non-assessed parcels may be obtained from the Road Document Listing in the Assessor's Office.

This map is compiled from official records, including surveys and deeds, but only contains the information required for assessment. See the recorded documents for more detailed legal information.

USE THIS SCALE/SIZE WHEN MAP PRINTED FROM TEXT ORIGINAL

0 50 100 200 400 600 800

MAP LEGEND

AVERAGE GA VALUE 55

ASSESSOR'S PARCELS - CLARK CO., NV.

M. W. Schofield, Assessor

- PARCEL BOUNDARY
- SUBD BOUNDARY
- ROAD EASEMENT
- PWLD BOUNDARY
- NON-PARCEL LOT LINE
- WATER LINE / LEADER LINE
- ROAD ID NUMBER

001 1.00 PARCEL NUMBER / ACREAGE

202 PARCEL SUBUSED NUMBER

PB 25-45 PLAT RECORDING NUMBER

5 BLOCK NUMBER

5 LOT NUMBER

015 GOV. LOT NUMBER

T23S R61E

	R62E	R61E	R60E
T23S	116	117	118
T22S	102	191	190
T24S	204	205	206

Scale:1"=200'

Rev:04/16/02

11

6	5	4	3	2	1
7	8	9	10	11	12
18	17	16	15	14	13
19	20	21	22	23	24
30	29	28	27	26	25
31	32	33	34	35	36

N 2 SE 4

4			
1		5	
2		6	
3		7	
4		8	
1		5	

191-11-7

TAX DIST 517,516

NOTES

This map is for assessment use only and does NOT represent a survey.

No liability is assumed for the accuracy of the data delineated herein.

Information on roads and other non-assessed parcels may be obtained from the Road Document Listing in the Assessor's Office.

This map is compiled from official records, including surveys and deeds, but only contains the information required for assessment. See the recorded documents for more detailed legal information.

USE THIS SCALE(S)(1:1) WHEN MAP REDUCES FROM THIS ORIGINAL

0 50 100 200 400 600 800

MAP LEGEND

AVERAGE ON PAGE 55

PARCEL BOUNDARY
SUBD BOUNDARY
ROAD EASEMENT
PARCEL BOUNDARY
NON-PARCEL LOT LINE
MATCH LINE / LEADER LINE
ROAD ID NUMBER

801 PARCEL NUMBER
1.00 ACREAGE
202 PARCEL SUBUSED NUMBER
PM 25-49 PLAT RECORDING NUMBER
5 BLOCK NUMBER
5 LOT NUMBER
GOV. LOT NUMBER

ASSESSOR'S PARCELS - CLARK CO., NV.

M. W. Schofield, Assessor

T23S R61E

	WEST	TRUE	EAST
T23S	116	117	118
T22S	192	191	190
T24S	204	205	206

Scale:1"=200'

Rev:04/23/02

11

6	5	4	3	2	1
7	8	9	10	11	12
18	17	16	15	14	13
19	20	21	22	23	24
30	29	28	27	26	25
31	32	33	34	35	36

S 2 SE 4

4			
5	1	5	1
6	2	6	2
7	3	7	3
8	4	8	4
5	1	5	1

191-11-8

TAX DIST 507,516

NOTES

This map is for assessment use only and does NOT represent a survey.

No liability is assumed for the accuracy of the data delineated herein. Information on roads and other non-assessed parcels may be obtained from the Road Document Listing in the Assessor's Office.

This map is compiled from official records, including surveys and deeds, but only contains the information required for assessment. See the recorded documents for more detailed legal information.

USE THIS SCALE(FEET) WHEN MAP REDUCED FROM THIS ORIGINAL

0 50 100 200 400 600 800

MAP LEGEND

PARCEL BOUNDARY	PARCEL NUMBER
SUBD BOUNDARY	ACREAGE
ROAD EASEMENT	PARCEL SUB/SEQ NUMBER
PWLD BOUNDARY	PLAT RECORDING NUMBER
NON-PARCEL LOT LINE	BLOCK NUMBER
MATCH LINE / LEADER LINE	LOT NUMBER
ROAD ID NUMBER	GEN. LOT NUMBER

ASSESSOR'S PARCELS - CLARK CO., NV.
M. W. Schofield, Assessor

T23S R61E

14

N 2 NW 4

191-14-1

Scale:1"=200'

Rev:04/29/02

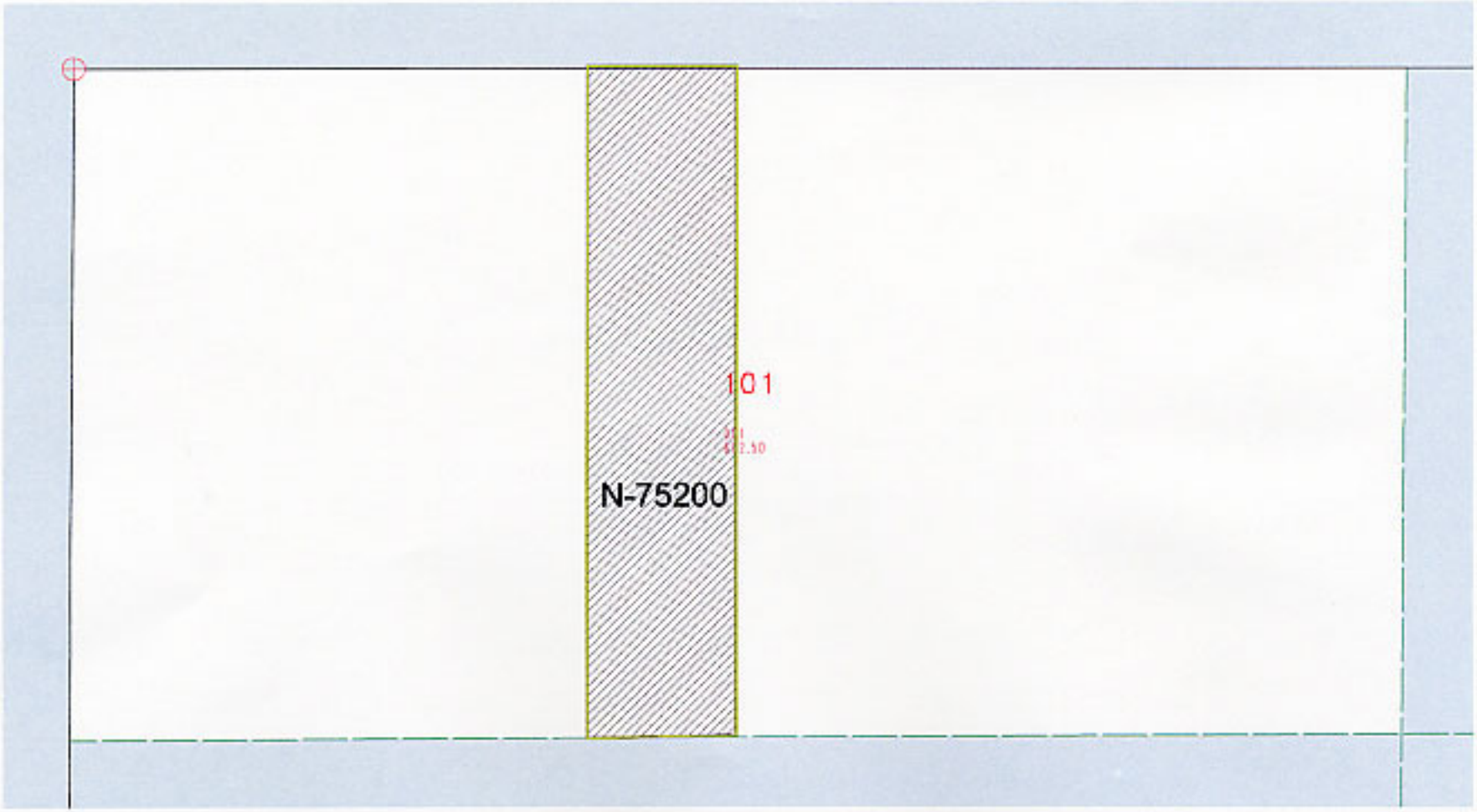

TAX DIST 507

NOTES

This map is for assessment use only and does NOT represent a survey.

No liability is assumed for the accuracy of the data delineated herein. Information on roads and other non-assessed parcels may be obtained from the Road Document Listing in the Assessor's Office.

This map is compiled from official records, including surveys and deeds, but only contains the information required for assessment. See the recorded documents for more detailed legal information.

USE THIS SCALE(FEET) WHEN MAP REDUCED FROM 11X17 ORIGINAL

0 50 100 200 400 600 800

MAP LEGEND

AVERAGE CA. VALUE 35

ASSESSOR'S PARCELS - CLARK CO., NV.

M. W. Schofield, Assessor

	PARCEL BOUNDARY	001 100	PARCEL NUMBER ACREAGE
	SUBD BOUNDARY	202	PARCEL SUB/SEQ NUMBER
	ROAD EASEMENT		PLAT RECORDING NUMBER
	PM/LD BOUNDARY	5	BLOCK NUMBER
	NON-PARCEL LOT LINE	5	LOT NUMBER
	MATCH LINE / LEADER LINE		
	ROAD ID NUMBER	GL5	SDH, LOT NUMBER

T23S R61E

	RS22	RS18	RS22
T23S	176	177	178
T23S	192	191	190
T24S	204	205	206

14

6	5	4	3	2	1
7	8	9	10	11	12
18	17	16	15	14	13
19	20	21	22	23	24
30	29	28	27	26	25
31	32	33	34	35	36

S 2 NW 4

8	4	8	4
5	1	5	1
6	2	6	2
7	3	7	3
8	4	8	4
5	1	5	1

191-14-2

Scale:1"=200'

Rev:04/29/02

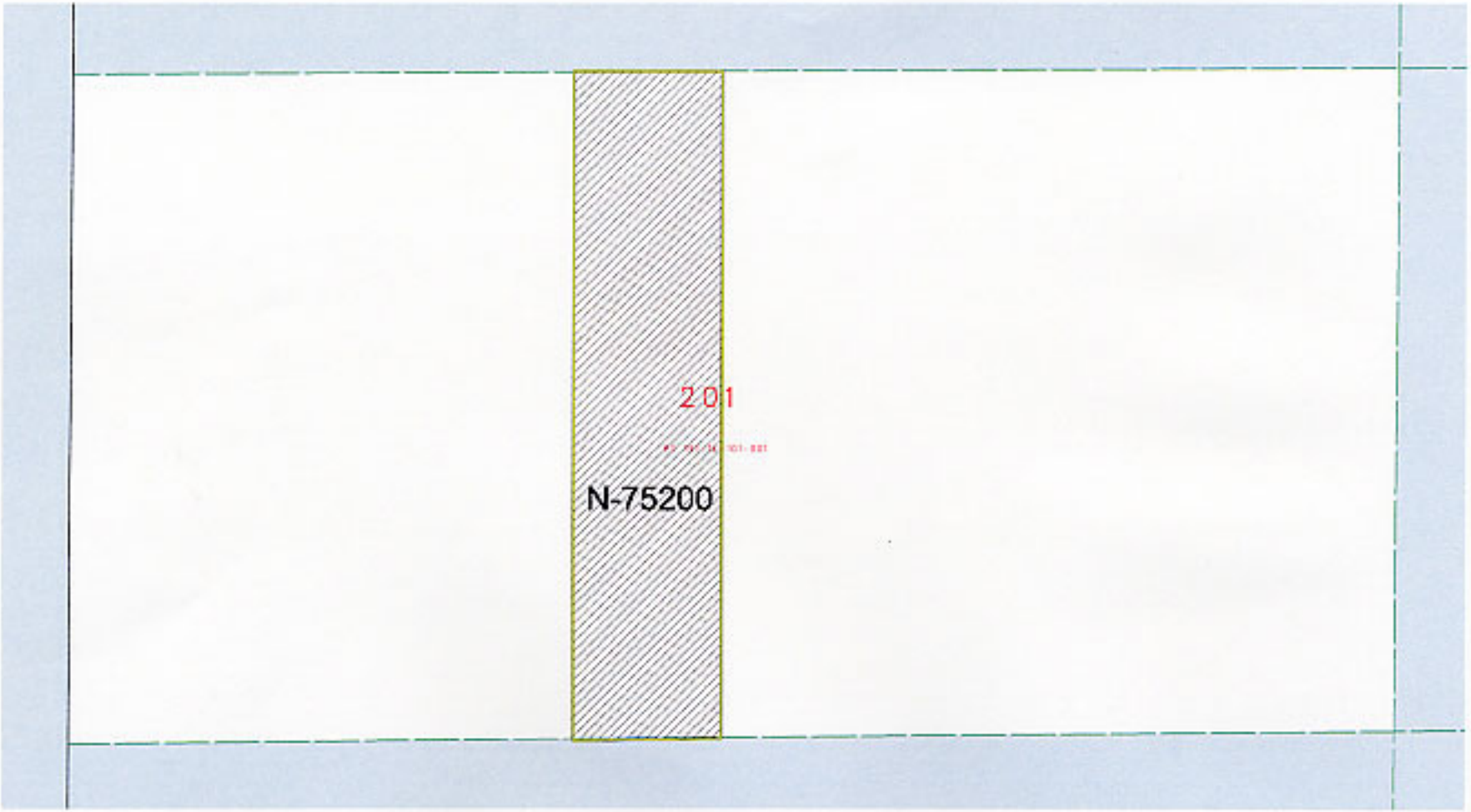

TAX DIST 507

NOTES

This map is for assessment use only and does NOT represent a survey.

No liability is assumed for the accuracy of the data delineated herein. Information on roads and other non-assessed parcels may be obtained from the Road Document Listing in the Assessor's Office.

This map is compiled from official records, including surveys and deeds, but only contains the information required for assessment. See the recorded documents for more detailed legal information.

USE THIS SCALE(FEET) WHEN MAP REDUCED FROM 1917 ORIGINAL

0 50 100 200 400 600 800

MAP LEGEND

AVERAGE ON PAGE 35

ASSESSOR'S PARCELS - CLARK CO., NV.

M. W. Schofield, Assessor

	PARCEL BOUNDARY	301	PARCEL NUMBER
	SUBD BOUNDARY	1.05	ACREAGE
	ROAD EASEMENT	202	PARCEL SUB/SEQ NUMBER
	PMVLD BOUNDARY		PLAT RECORDING NUMBER
	NON-PARCEL LOT LINE	5	BLOCK NUMBER
	MATCH LINE / LEADER LINE	5	LOT NUMBER
500	ROAD ID NUMBER	GLD	COV. LOT NUMBER

T23S R61E

	PAGE	PAGE	PAGE
1225	116	172	178
1235	112	191	190
1245	204	205	206

14

6	5	4	3	2	1
7	8	9	10	11	12
18	17	16	15	14	13
19	20	21	22	23	24
30	29	28	27	26	25
31	32	33	34	35	36

Scale:1"=200'

Rev:04/29/02

N 2 SW 4

8	4	8	4
5	1	5	1
6	2	6	2
7	3	7	3
8	4	8	4
9	1	5	1

191-14-3

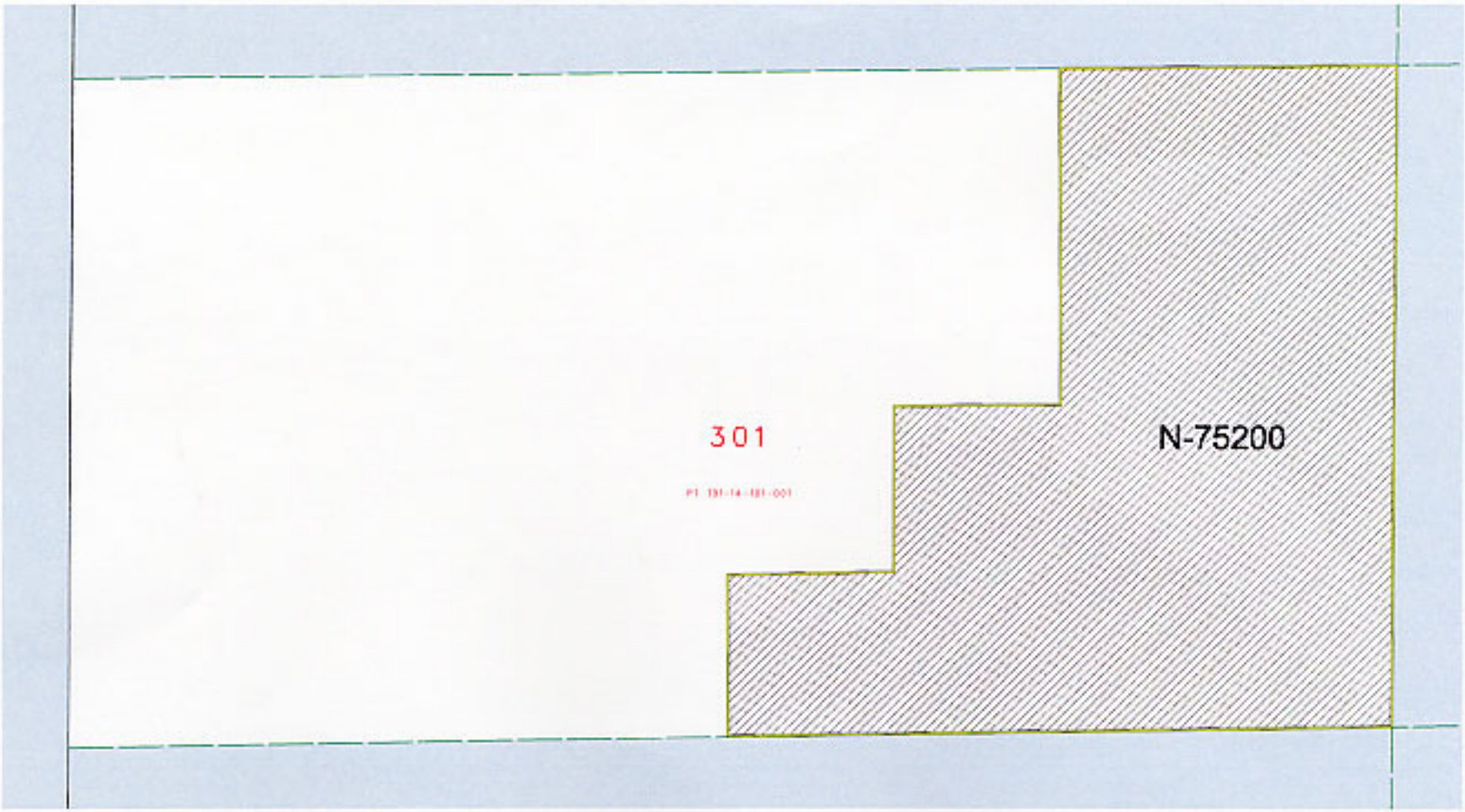

TAX DIST 507

NOTES

This map is for assessment use only and does NOT represent a survey. No liability is assumed for the accuracy of the data delineated herein. Information on roads and other non-assessed parcels may be obtained from the Road Document Listing in the Assessor's Office.

This map is compiled from official records, including surveys and deeds, but only contains the information required for assessment. See the recorded documents for more detailed legal information.

USE THIS SCALE(FEET) WHEN MAP REDUCED FROM DATE ORIGINAL

0 50 100 200 400 600 800

MAP LEGEND

ACREAGE OF VALUE 35

ASSESSOR'S PARCELS - CLARK CO., NV.

M. W. Schofield, Assessor

	PARCEL BOUNDARY	001 1.00	PARCEL NUMBER ACREAGE
	SUBD BOUNDARY	202	PARCEL SUB/SEQ NUMBER
	ROAD EASEMENT		PLAT RECORDING NUMBER
	PM/LO BOUNDARY	5	BLOCK NUMBER
	NON-PARCEL LOT LINE	5	LOT NUMBER
	MATCH LINE / LEADER LINE	CLS	GOV. LOT NUMBER
	ROAD ID NUMBER		

T23S R61E

	R60E	R61E	R62E
T23S	176	177	178
T23S	192	191	190
T24S	204	205	206

14

6	5	4	3	2	1
7	8	9	10	11	12
18	17	16	15	14	13
19	20	21	22	23	24
30	29	28	27	26	25
31	32	33	34	35	36

Scale:1"=200'

Rev:04/29/02

S 2 SW 4

8	4	8	4
5	1	5	1
6	2	6	2
7	3	7	3
8	4	8	4
5	1	5	1

191-14-4

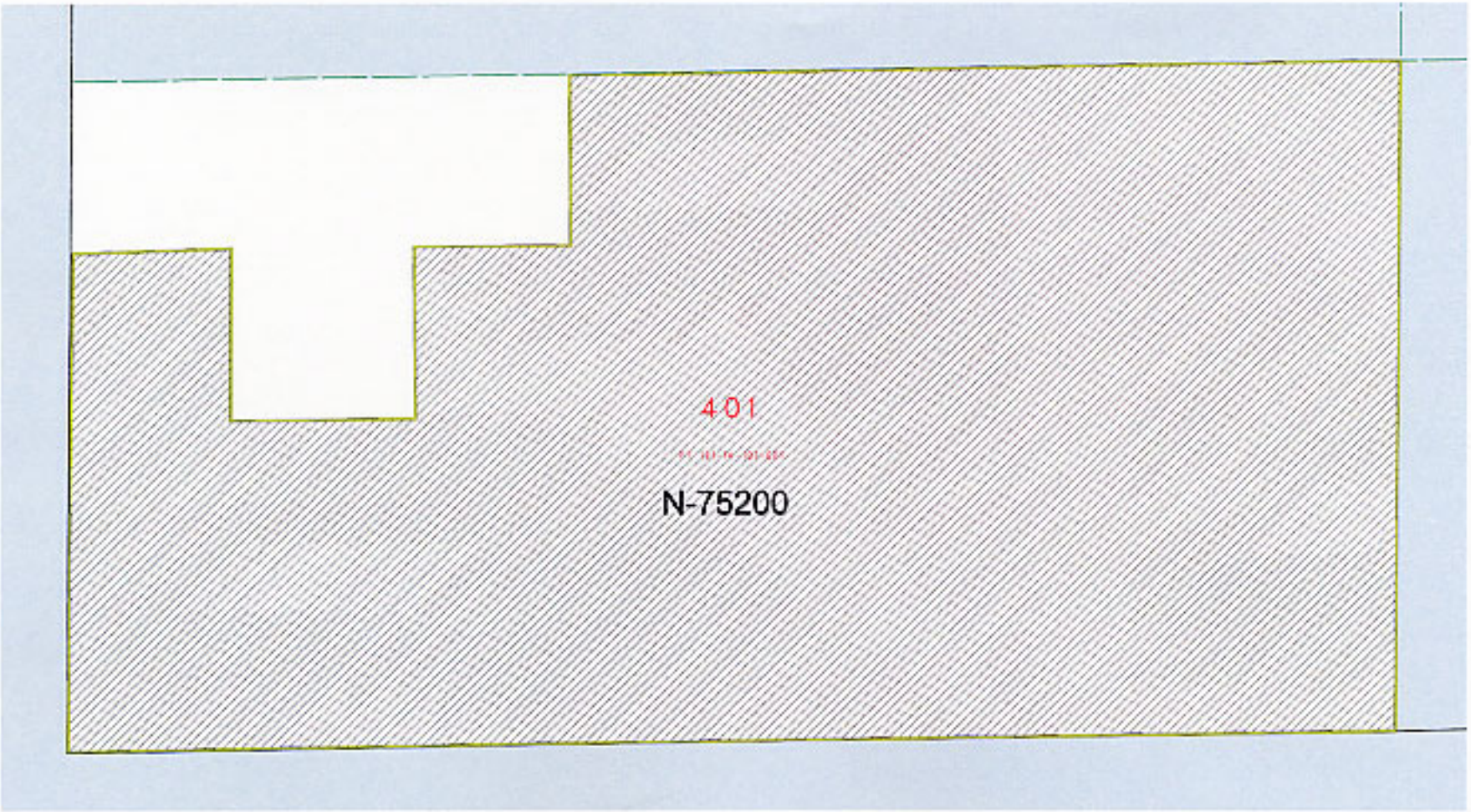

TAX DIST 507

NOTES

This map is for assessment use only and does NOT represent a survey.
No liability is assumed for the accuracy of the data delineated hereon.
Information on roads and other non-assessed parcels may be obtained from the Road Document Listing in the Assessor's Office.
This map is compiled from official records, including surveys and deeds, but only contains the information required for assessment. See the recorded documents for more detailed legal information.

USE THIS SCALE(S) WHEN MAP REDUCED FROM THIS ORIGINAL

MAP LEGEND

PARCEL BOUNDARY	001 1.00 PARCEL NUMBER ACREAGE
SUBD BOUNDARY	202 PARCEL SUBVSEQ NUMBER
ROAD EASEMENT	PB 25-45 PLAT RECORDING NUMBER
PWLD BOUNDARY	5 BLOCK NUMBER
NON-PARCEL LOT LINE	5 LOT NUMBER
MATCH LINE / LEADER LINE	GL5 GOV. LOT NUMBER
ROAD ID NUMBER	

AVERAGE CN VALUE 55

ASSESSOR'S PARCELS - CLARK CO., NV.
N. W. Schofield, Assessor

T23S R61E | 14 | N 2 NE 4 | 191-14-5

Scale:1"=200' | Rev:04/29/02

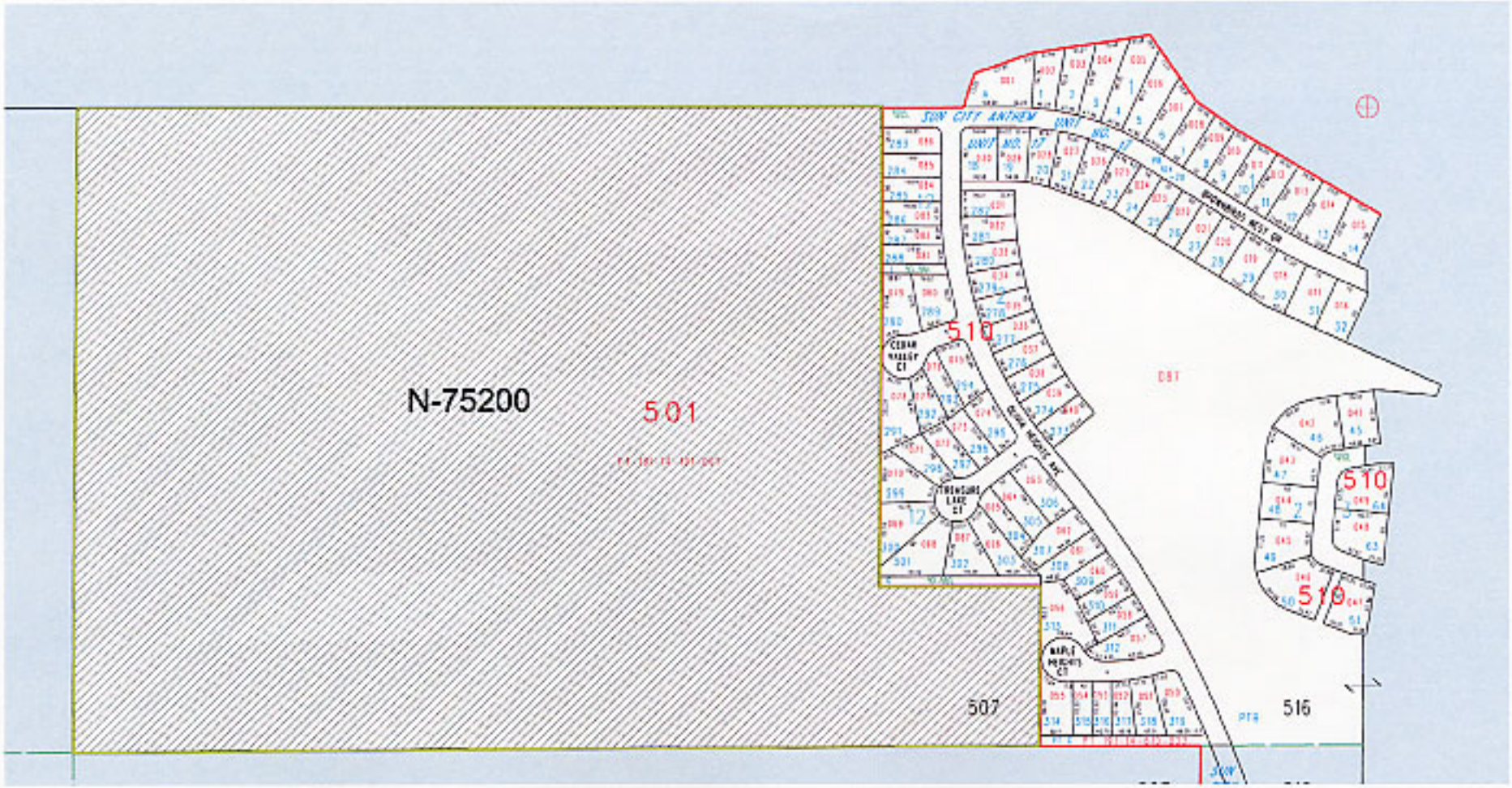

TAX DIST 507,516

NOTES

This map is for assessment use only and does NOT represent a survey.

No liability is assumed for the accuracy of the data delineated herein. Information on roads and other non-assessed parcels may be obtained from the Road Document listing in the Assessor's Office.

This map is compiled from official records, including surveys and deeds, but only contains the information required for assessment. See the recorded documents for more detailed legal information.

USE THIS SCALE (FEET) WHEN MAP REDUCED FROM THIS ORIGINAL

0 50 100 200 400 600 800

MAP LEGEND

AVERAGE OF VALUE 35

ASSESSOR'S PARCELS - CLARK CO., NV.

M. W. Schofield, Assessor

	PARCEL BOUNDARY	001 1.00	PARCEL NUMBER ACREAGE
	SUBD BOUNDARY	202	PARCEL SUB/SEQ NUMBER
	ROAD EASEMENT		PLAT RECORDING NUMBER
	PM/LD BOUNDARY	5	BLOCK NUMBER
	NON-PARCEL LOT LINE	5	LOT NUMBER
	MATCH LINE / LEADER LINE	GL5	GOV. LOT NUMBER
500	ROAD ID NUMBER		

T23S R61E

	R60E	R61E	R62E
T23S	176	177	178
T23S	192	191	190
T24S	204	205	206

14

6	5	4	3	2	1
7	8	9	10	11	12
18	17	16	15	14	13
19	20	21	22	23	24
30	29	28	27	26	25
31	32	33	34	35	36

Scale:1"=200'

Rev:04/29/02

S 2 NE 4

8	4	8	4
5	1	5	1
6	2	6	2
7	3	7	3
8	4	8	4
5	1	5	1

191-14-6

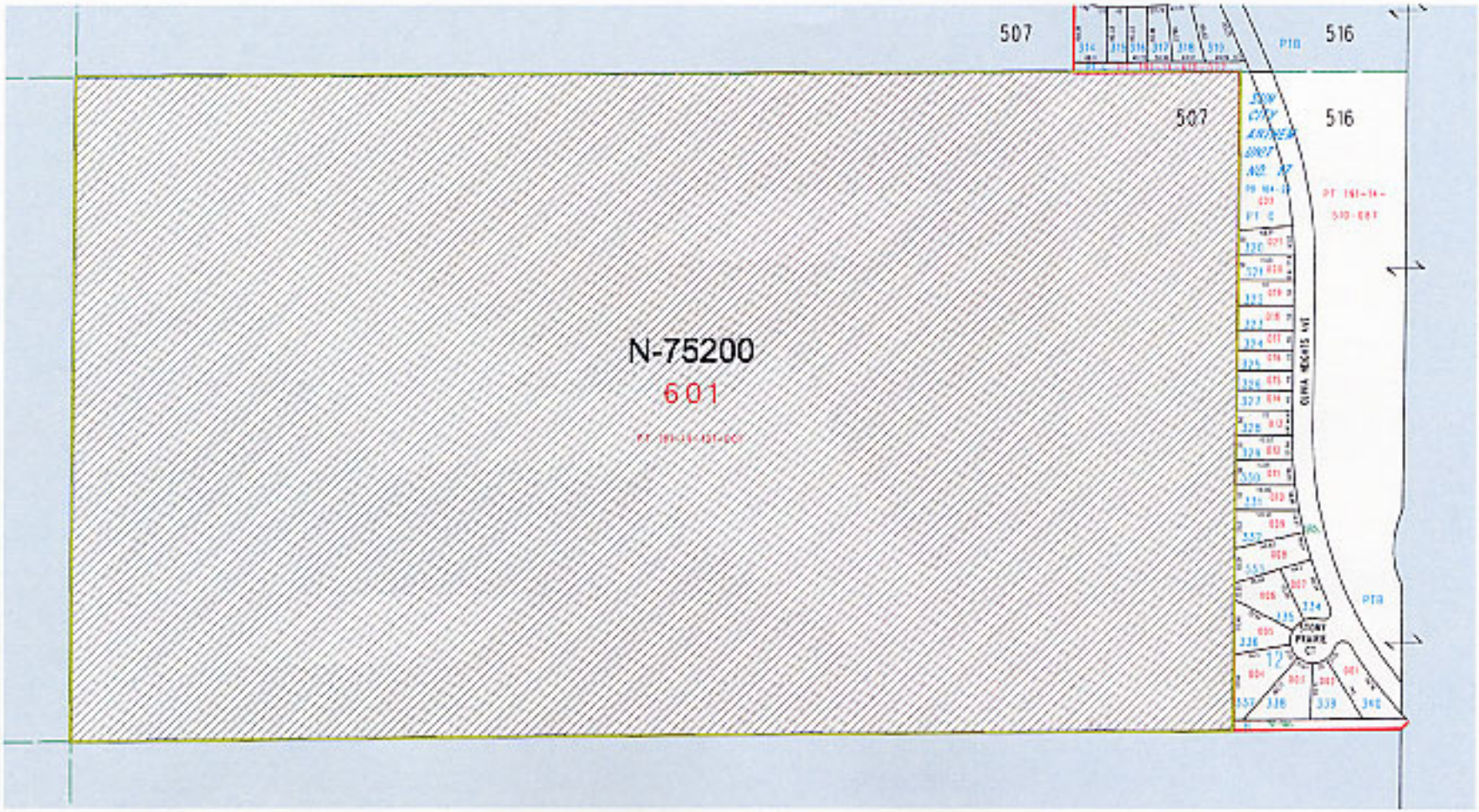

TAX DIST 507,516

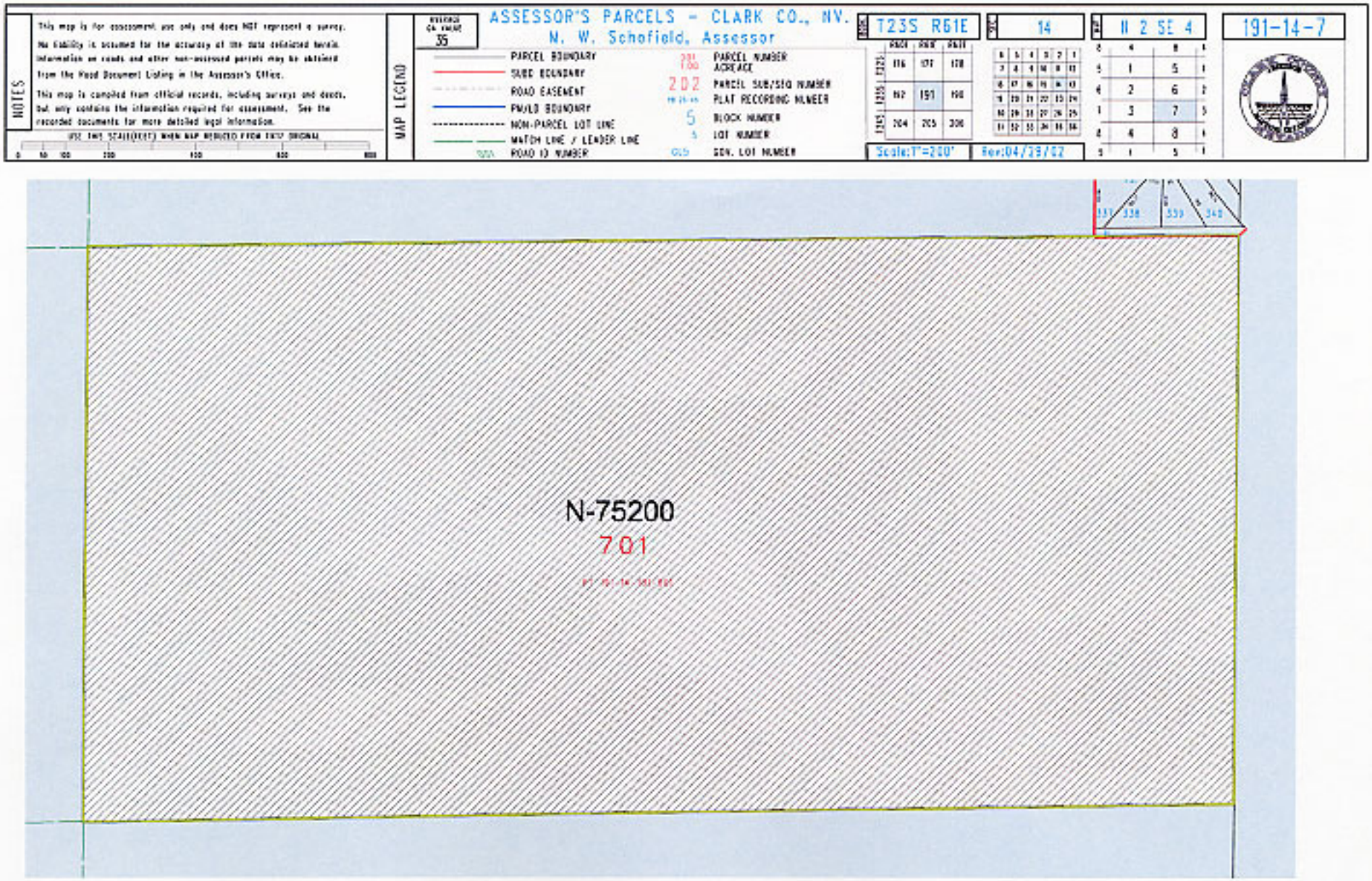
NOTES
This map is for assessment use only and does NOT represent a survey.
No liability is assumed for the accuracy of the data delineated herein.
Information on roads and other non-assessed parcels may be obtained from the Road Document Listing in the Assessor's Office.
This map is compiled from official records, including surveys and deeds, but only contains the information required for assessment. See the recorded documents for more detailed legal information.
USE THIS SCALE(FEET) WHEN MAP REDUCED FROM THIS ORIGINAL
0 50 100 200 400 600 800
MAP LEGEND
REVISION CA VALUE 35
ASSESSOR'S PARCELS - CLARK CO., NV.
N. W. Schofield, Assessor
PARCEL BOUNDARY
SUBD BOUNDARY
ROAD EASEMENT
PM/LD BOUNDARY
NON-PARCEL LOT LINE
MATCH LINE / LEADER LINE
ROAD ID NUMBER
PARCEL NUMBER ACREAGE
PARCEL SUB/SEQ NUMBER
PLAT RECORDING NUMBER
BLOCK NUMBER
LOT NUMBER
GEN. LOT NUMBER
T23S R61E
14
N 2 SE 4
191-14-7
Scale:1"=200'
Rev:04/29/02
N-75200
701
TAX DIST 507

NOTES

This map is for assessment use only and does NOT represent a survey. No liability is assumed for the accuracy of the data delineated herein. Information on roads and other non-assessed parcels may be obtained from the Road Document Listing in the Assessor's Office.

This map is compiled from official records, including surveys and deeds, but only contains the information required for assessment. See the recorded documents for more detailed legal information.

USE THIS SCALE(FEET) WHEN MAP REDUCED FROM THIS ORIGINAL

0 50 100 200 400 600 800

MAP LEGEND

REVISED ON PAGE 35

ASSESSOR'S PARCELS - CLARK CO., NV.

N. W. Schofield, Assessor

	PARCEL BOUNDARY	1.00	PARCEL NUMBER ACREAGE
	SUBD BOUNDARY	202	PARCEL SUB/SEQ NUMBER
	ROAD EASEMENT		PLAT RECORDING NUMBER
	PM/LD BOUNDARY	5	BLOCK NUMBER
	NON-PARCEL LOT LINE	5	LOT NUMBER
	MATCH LINE / LEADER LINE	G.5	GEN. LOT NUMBER
	ROAD ID NUMBER		

T23S R61E

	PAGE	PAGE	PAGE
T23S	116	117	118
T23S	192	191	190
T24S	204	205	206

14

6	5	4	3	2	1
7	8	9	10	11	12
18	17	16	15	14	13
19	20	21	22	23	24
30	29	28	27	26	25
31	32	33	34	35	36

Scale:1"=200'

Rev:04/29/02

S 2 SE 4

8	4	8	4
5	1	5	1
6	2	6	2
7	3	7	3
8	4	8	4
5	1	5	1

191-14-8

TAX DIST 507

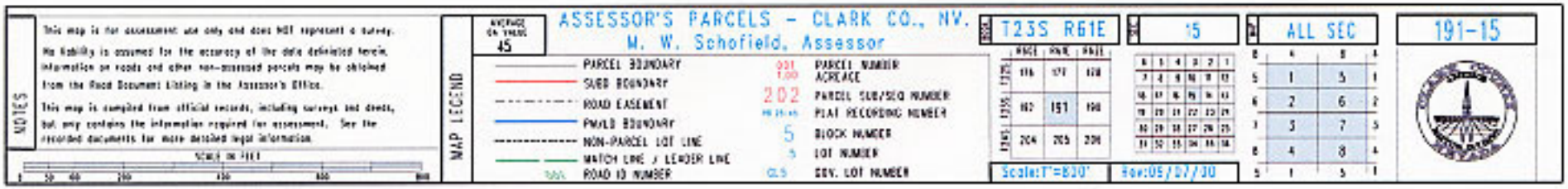
NOTES
This map is for assessment use only and does NOT represent a survey.
No liability is assumed for the accuracy of the data delineated herein.
Information on roads and other non-assessed parcels may be obtained from the Road Document Listing in the Assessor's Office.
This map is compiled from official records, including surveys and deeds, but only contains the information required for assessment. See the recorded documents for more detailed legal information.
SCALE IN FEET
MAP LEGEND
AVERAGE ON VALUE
45
ASSESSOR'S PARCELS - CLARK CO., NV.
M. W. Schofield, Assessor
PARCEL BOUNDARY
SUBD BOUNDARY
ROAD EASEMENT
PM/LD BOUNDARY
NON-PARCEL LOT LINE
MATCH LINE / LEADER LINE
ROAD ID NUMBER
PARCEL NUMBER
ACREAGE
PARCEL SUB/SEQ NUMBER
PLAT RECORDING NUMBER
BLOCK NUMBER
LOT NUMBER
DEV. LOT NUMBER
T23S R61E
15
ALL SEC
191-15
Scale:1"=800'
Rev:05/07/00

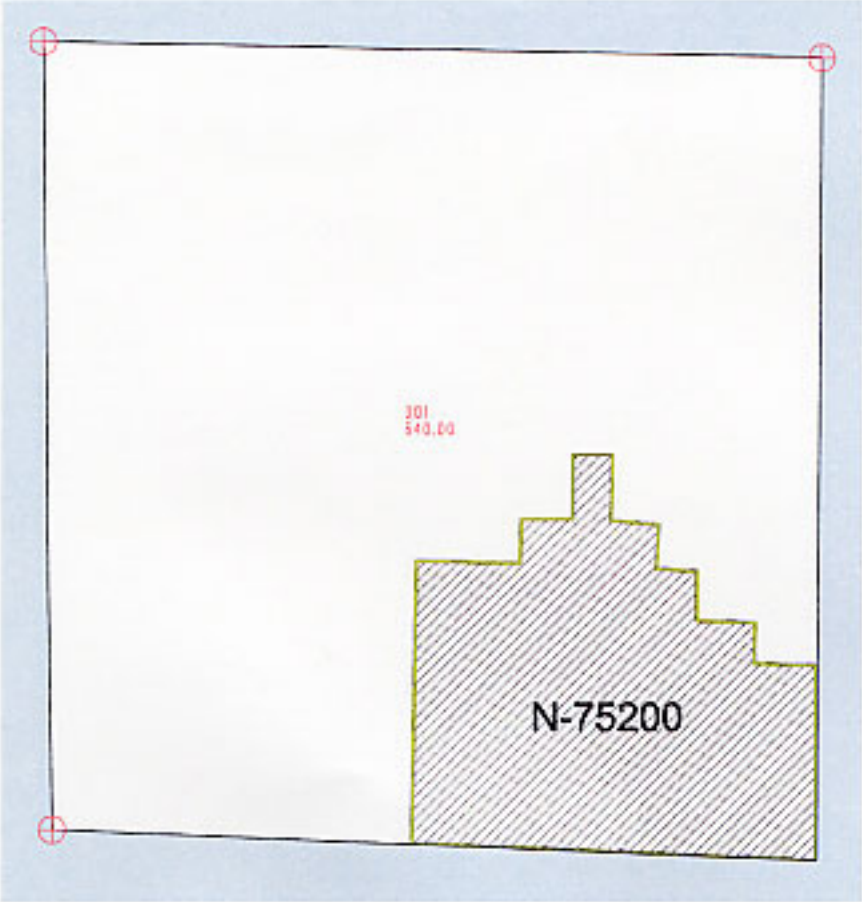
301
540.00
N-75200

TAX DIST 507

NOTES

This map is for assessment use only and does NOT represent a survey.

No liability is assumed for the accuracy of the data delineated herein. Information on roads and other non-assessed parcels may be obtained from the Road Document Listing in the Assessor's Office.

This map is compiled from official records, including surveys and deeds, but only contains the information required for assessment. See the recorded documents for more detailed legal information.

SCALE IN FEET

0 50 100 200 400 600 800

MAP LEGEND

AVERAGE ON FACE 55

ASSESSOR'S PARCELS - CLARK CO., NV.

M. W. Schofield, Assessor

- PARCEL BOUNDARY
- SUBD BOUNDARY
- ROAD EASEMENT
- PM/LD BOUNDARY
- NON-PARCEL LOT LINE
- MATCH LINE / LEADER LINE
- ROAD ID NUMBER
- PARCEL NUMBER / ACREAGE
- 202 PARCEL SUB/SEQ NUMBER
- PLAT RECORDING NUMBER
- 5 BLOCK NUMBER
- 5 LOT NUMBER
- GL5 GOV. LOT NUMBER

T23S R61E

	RAGE	RAGE	RAGE
T23S	116	117	118
T23S	192	191	190
T24S	204	205	206

22

6	5	4	3	2	1
7	8	9	10	11	12
18	17	16	15	14	13
19	20	21	22	23	24
30	29	28	27	26	25
31	32	33	34	35	36

Scale:1"=800'

Rev:09/07/00

ALL SEC

8	4	8	4
5	1	5	1
6	2	6	2
7	3	7	3
8	4	8	4
5	1	5	1

191-22



TAX DIST 507

NOTES

This map is for assessment use only and does NOT represent a survey. No liability is assumed for the accuracy of the data delineated hereon. Information on roads and other non-assessed parcels may be obtained from the Road Document listing in the Assessor's Office.

This map is compiled from official records, including surveys and deeds, but only contains the information required for assessment. See the recorded documents for more detailed legal information.

USE THIS SCALE(S)(DEED) WHEN MAP REDUCED FROM 8X17 ORIGINAL

0 50 100 200 400 600 800

MAP LEGEND

ENGINEER OF TRUTH 45

ASSESSOR'S PARCELS - CLARK CO., NV.
M. W. Schofield, Assessor

PARCEL BOUNDARY
SUB BOUNDARY
ROAD EASEMENT
PM/LD BOUNDARY
NON-PARCEL LOT LINE
MATCH LINE / LEADER LINE
ROAD ID NUMBER

001 PARCEL NUMBER
1.00 ACREAGE
202 PARCEL SUB/SEQ NUMBER
PM 00-00 PLAT RECORDING NUMBER
5 BLOCK NUMBER
5 LOT NUMBER
OLS SUB. LOT NUMBER

T23S R61E

	WSEC	WSEC	WSEC
1235	176	171	168
1235	192	191	190
1235	208	205	206

Scale:1"=800'

24

6	5	4	3	2	1
7	8	9	10	11	12
18	17	16	15	14	13
19	20	21	22	23	24
30	29	28	27	26	25
31	32	33	34	35	36

Rev:04/29/03

ALL SEC

6	4	5	3
5	1	5	1
6	2	6	2
7	3	7	3
8	4	8	4
5	1	5	1

191-24

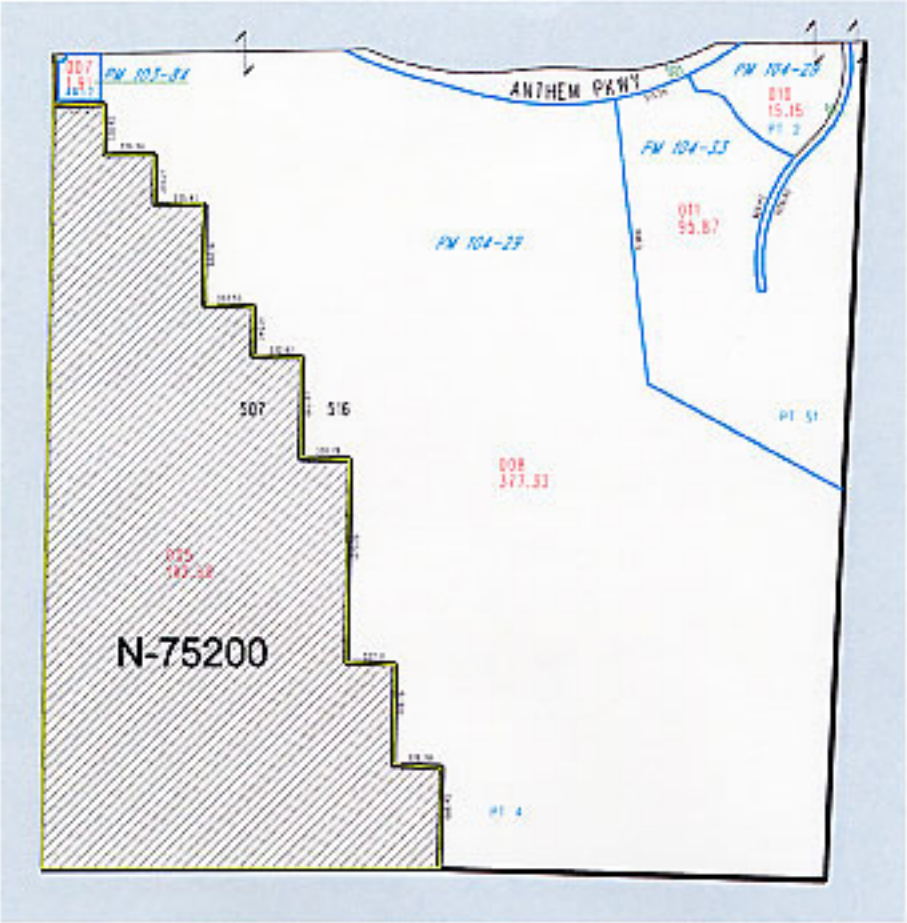

TAX DIST 507,516

NOTES
This map is for assessment use only and does NOT represent a survey.
No liability is assumed for the accuracy of the data delineated herein.
Information on roads and other non-assessed parcels may be obtained from the Road Document Listing in the Assessor's Office.
This map is compiled from official records, including surveys and deeds, but only contains the information required for assessment. See the recorded documents for more detailed legal information.
SCALE IN FEET
0 50 100 200 400 600 800
MAP LEGEND
AVERAGE CA VALUE 55
ASSESSOR'S PARCELS - CLARK CO., NV.
M. W. Schofield, Assessor
PARCEL BOUNDARY
SUBD BOUNDARY
ROAD EASEMENT
PM/LD BOUNDARY
NON-PARCEL LOT LINE
MATCH LINE / LEADER LINE
ROAD ID NUMBER
PARCEL NUMBER
ACREAGE
202 PARCEL SUB/SEQ NUMBER
PLAT RECORDING NUMBER
5 BLOCK NUMBER
LOT NUMBER
GOV. LOT NUMBER
T23S R61E
23
ALL SEC
191-23
Scale:1"=800'
Rev:09/07/00

N-75200

TAX DIST 507