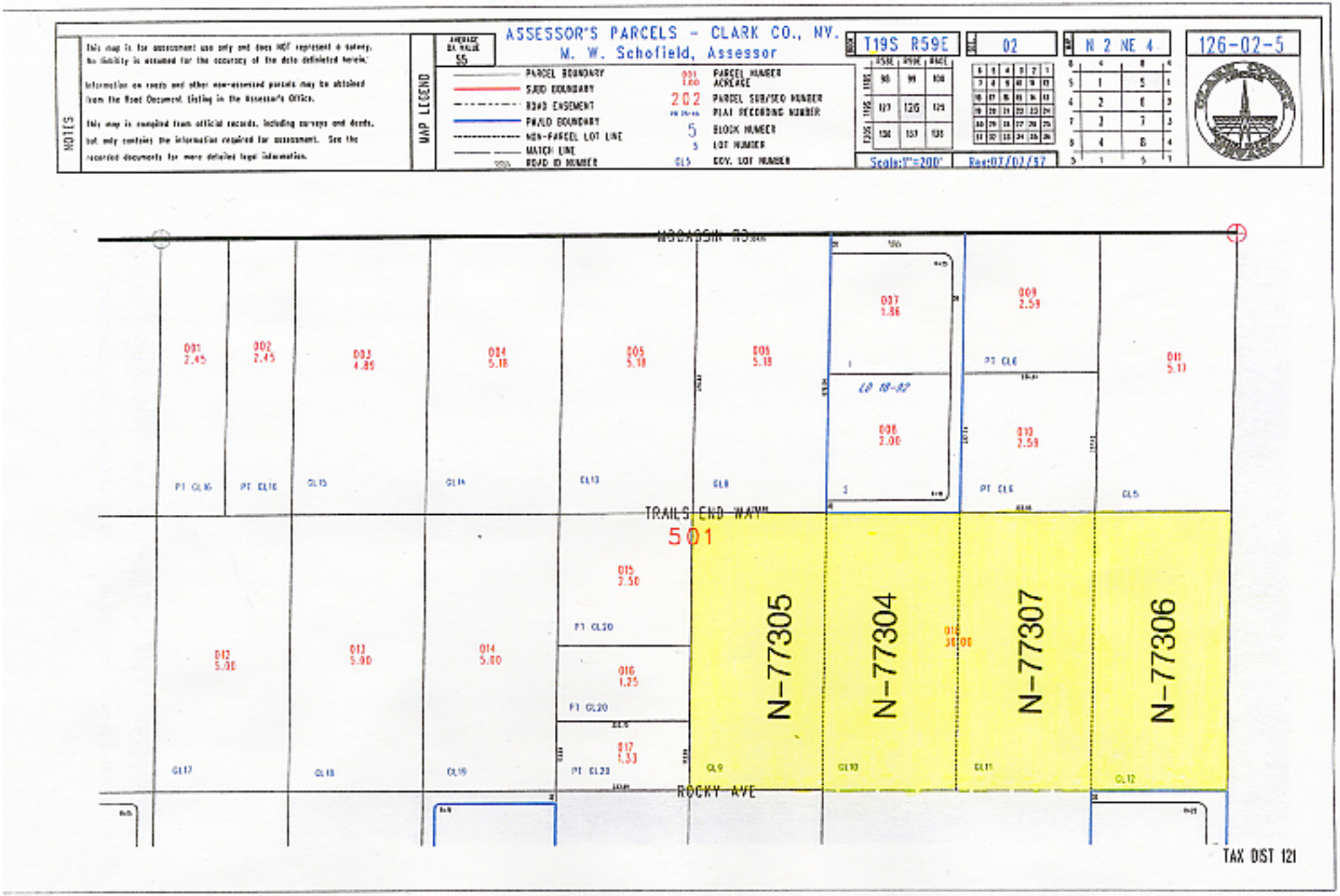

ASSESSOR'S PARCELS - CLARK CO., NV.
M. W. Schofield, Assessor
NOTES
This map is for assessment use only and does NOT represent a survey. No liability is assumed for the accuracy of the data delineated herein.
Information on roads and other non-assessed parcels may be obtained from the Road Document Listing in the Assessor's Office.
This map is compiled from official records, including surveys and deeds, but only contains the information required for assessment. See the recorded documents for more detailed legal information.
MAP LEGEND
AVERAGE DA VALUE 55
PARCEL BOUNDARY
SUBD BOUNDARY
ROAD EASEMENT
PW/LD BOUNDARY
NON-PARCEL LOT LINE
MATCH LINE
ROAD ID NUMBER
001 1.00 PARCEL NUMBER ACREAGE
202 PARCEL SUB/SEQ NUMBER
PLAT RECORDING NUMBER
5 BLOCK NUMBER
5 LOT NUMBER
GL5 GOV. LOT NUMBER
T19S R59E
02
N 2 NE 4
126-02-5
Scale:1"=200'
Rev:07/02/97
MOCASSIN RD
TRAILS END WAY
501
ROCKY AVE
N-77305
N-77304
N-77307
N-77306
LD 18-92
TAX DIST 121

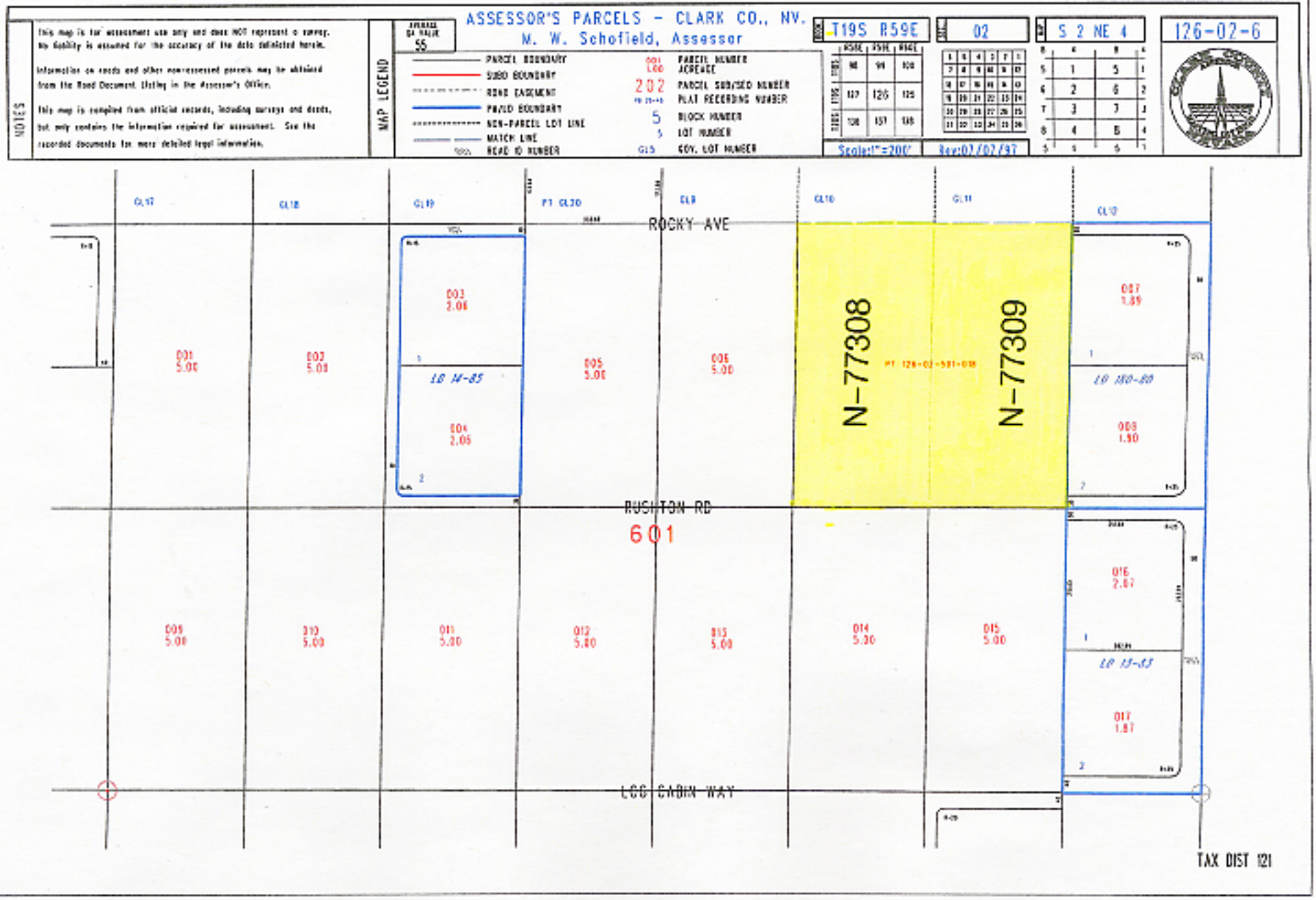

ASSESSOR'S PARCELS - CLARK CO., NV.
M. W. Schofield, Assessor
NOTES
This map is for assessment use only and does NOT represent a survey. No liability is assumed for the accuracy of the data delineated herein.
Information on roads and other non-assessed parcels may be obtained from the Road Document Listing in the Assessor's Office.
This map is compiled from official records, including surveys and deeds, but only contains the information required for assessment. See the recorded documents for more detailed legal information.
MAP LEGEND
PARCEL BOUNDARY
SUBD BOUNDARY
ROAD EASEMENT
PM/LD BOUNDARY
NON-PARCEL LOT LINE
MATCH LINE
ROAD ID NUMBER
PARCEL NUMBER
ACREAGE
PARCEL SUB/SED NUMBER
PLAT RECORDING NUMBER
BLOCK NUMBER
LOT NUMBER
GOV. LOT NUMBER
T19S R59E
02
S 2 NE 4
126-02-6
Scale:1"=200'
Rev:07/07/97
ROCKY AVE
RUSHTON RD
LOG CABIN WAY
N-77308
N-77309
601
TAX DIST 121

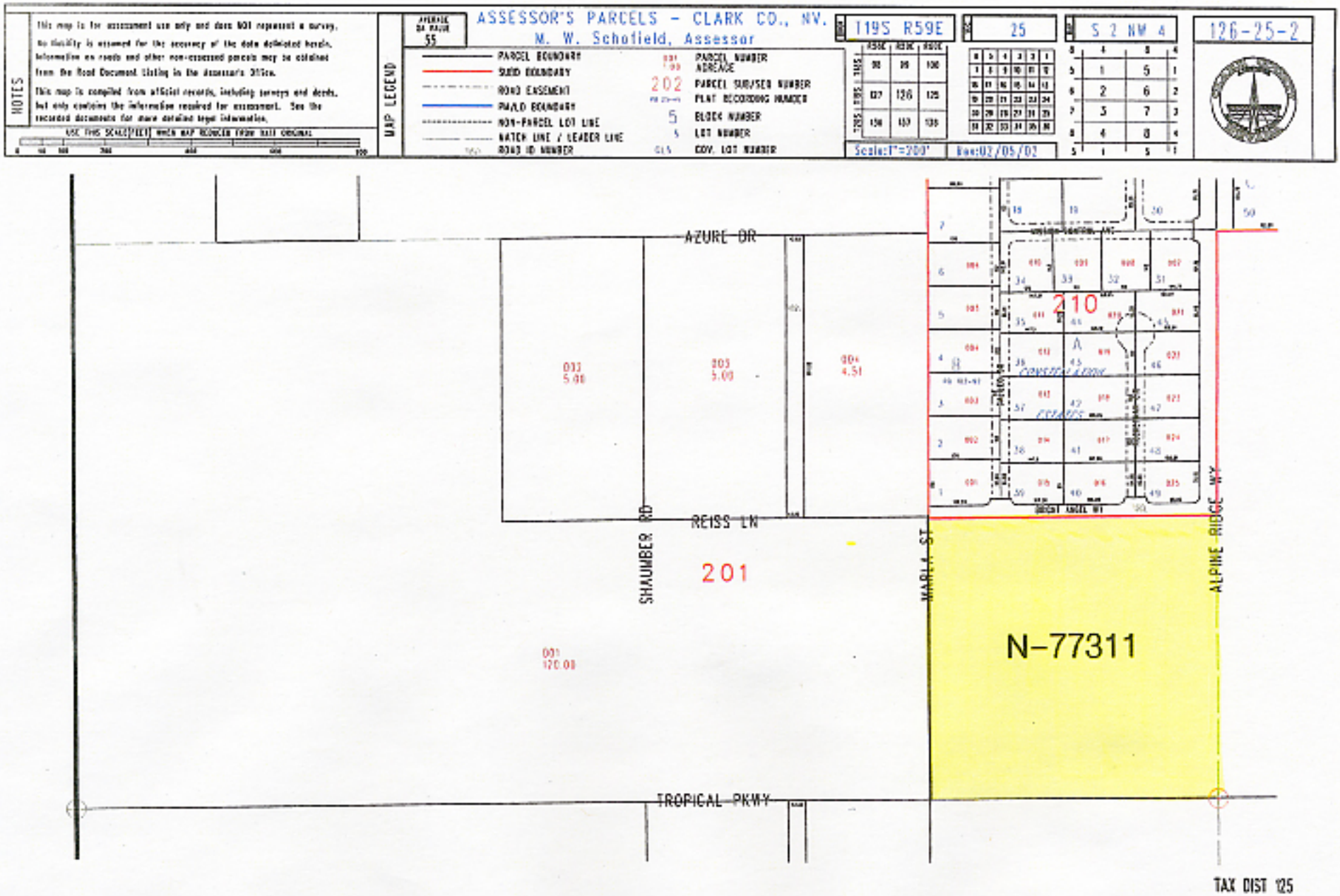

NOTES
This map is for assessment use only and does NOT represent a survey.
No liability is assumed for the accuracy of the data delineated herein.
Information on roads and other non-assessed parcels may be obtained from the Road Document Listing in the Assessor's Office.
This map is compiled from official records, including surveys and deeds, but only contains the information required for assessment. See the recorded documents for more detailed legal information.
USE THIS SCALE FEET WHEN MAP REDUCED FROM THIS ORIGINAL
MAP LEGEND
AVERAGE DA VALUE 55
ASSESSOR'S PARCELS - CLARK CO., NV.
M. W. Schofield, Assessor
PARCEL BOUNDARY
SUBD BOUNDARY
ROAD EASEMENT
PM/LD BOUNDARY
NON-PARCEL LOT LINE
MATCH LINE / LEADER LINE
ROAD ID NUMBER
PARCEL NUMBER
ADREAGE
202 PARCEL SUB/SEQ NUMBER
PLAT RECORDING NUMBER
5 BLOCK NUMBER
5 LOT NUMBER
GLS COV. LOT NUMBER
T19S R59E
25
S 2 NW 4
126-25-2
Scale:1"=200'
Rev:02/05/02
AZURE DR
REISS LN
SHAUMBER RD
MARLA ST
ALPINE RIDGE WY
TROPICAL PKWY
003 5.00
005 5.00
004 4.51
001 120.00
201
210
N-77311
TAX DIST 125

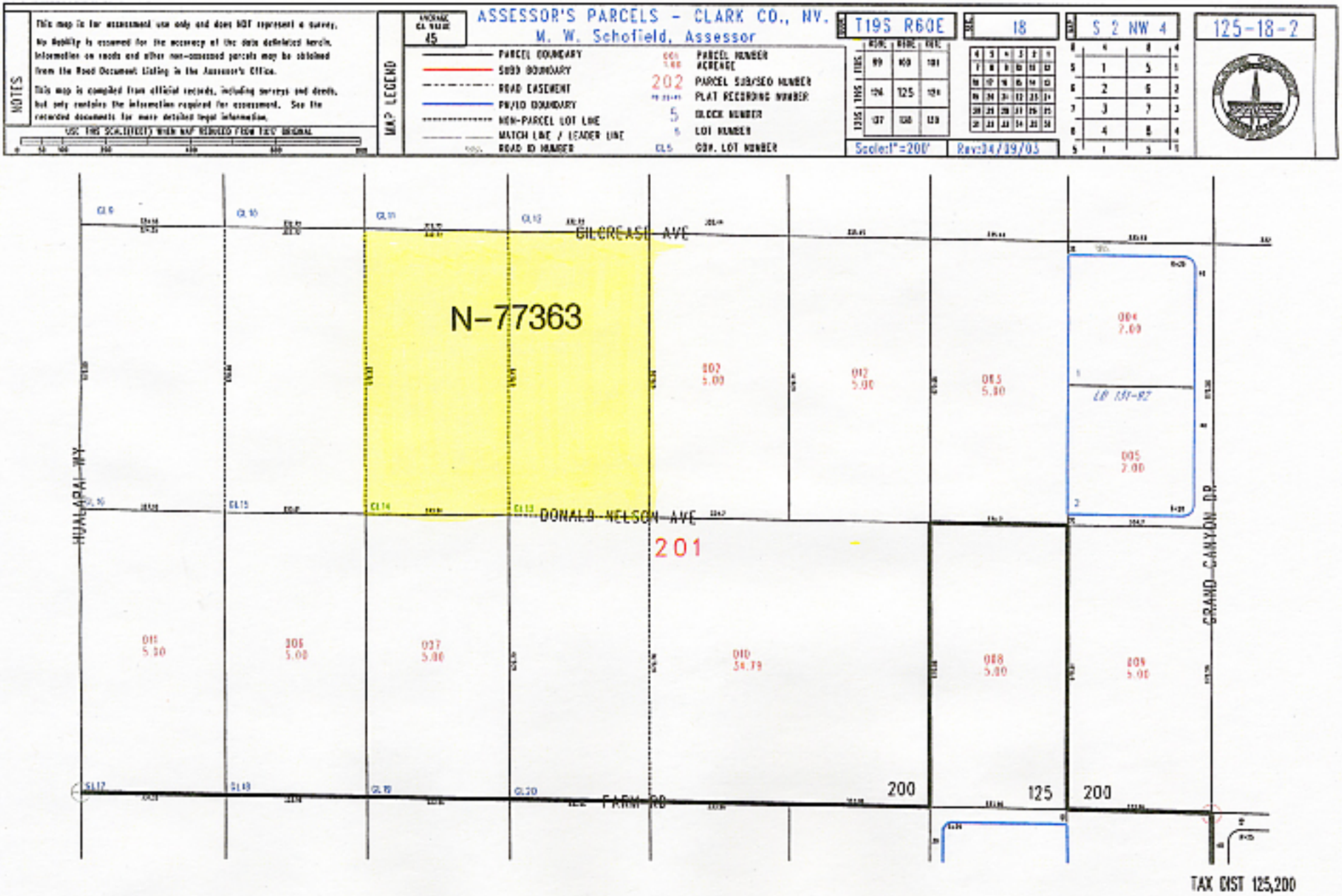

NOTES
This map is for assessment use only and does NOT represent a survey.
No liability is assumed for the accuracy of the data delineated herein. Information on roads and other non-assessed parcels may be obtained from the Road Document Listing in the Assessor's Office.
This map is compiled from official records, including surveys and deeds, but only contains the information required for assessment. See the recorded documents for more detailed legal information.
USE THIS SCALE(FEET) WHEN MAP REDUCED FROM 1:20' ORIGINAL
MAP LEGEND
ANCHORAGE CL VALUE 45
ASSESSOR'S PARCELS - CLARK CO., NV.
M. W. Schofield, Assessor
PARCEL BOUNDARY
SUBD BOUNDARY
ROAD EASEMENT
PN/LO BOUNDARY
NON-PARCEL LOT LINE
MATCH LINE / LEADER LINE
ROAD ID NUMBER
PARCEL NUMBER
ACREAGE
202 PARCEL SUB/SEQ NUMBER
PLAT RECORDING NUMBER
5 BLOCK NUMBER
5 LOT NUMBER
CL5 GOV. LOT NUMBER
T19S R60E
18
S 2 NW 4
125-18-2
Scale:1"=200'
Rev:04/09/03
GILCREASE AVE
N-77363
DONALD NELSON AVE
201
HUALAPAI WY
GRAND CANYON DR
FARM RD
200
125
200
TAX DIST 125,200

NOTES

This map is for assessment use only and does NOT represent a survey.

No liability is assumed for the accuracy of the data delineated herein. Information on roads and other non-assessed parcels may be obtained from the Road Document Listing in the Assessor's Office.

This map is compiled from official records, including surveys and deeds, but only contains the information required for assessment. See the recorded documents for more detailed legal information.

USE THIS SCALE(FEET) WHEN MAP REDUCED FROM 1911 ORIGINAL

MAP LEGEND

AVERAGE EA VALUE 45

ASSESSOR'S PARCELS - CLARK CO., NV.

M. W. Schofield, Assessor

- PARCEL BOUNDARY
- SUBD BOUNDARY
- ROAD EASEMENT
- PM/LD BOUNDARY
- NON-PARCEL LOT LINE
- MATCH LINE / LEADER LINE
- ROAD ID NUMBER

001 1.00 PARCEL NUMBER / ACREAGE

202 PARCEL SUB/SEQ NUMBER

PLAT RECORDING NUMBER

5 BLOCK NUMBER

5 LOT NUMBER

GOV. LOT NUMBER

T19S R60E

	RSTE	RNGE	RNTE
T19S	99	100	101
T19S	126	125	124
T19S	127	128	129

Scale:1"=200'

Rev:05/08/03

31

N 2 NW 4

8	4	8	4
5	1	5	1
6	2	6	2
7	3	7	3
8	4	8	4
5	1	5	1

125-31-1

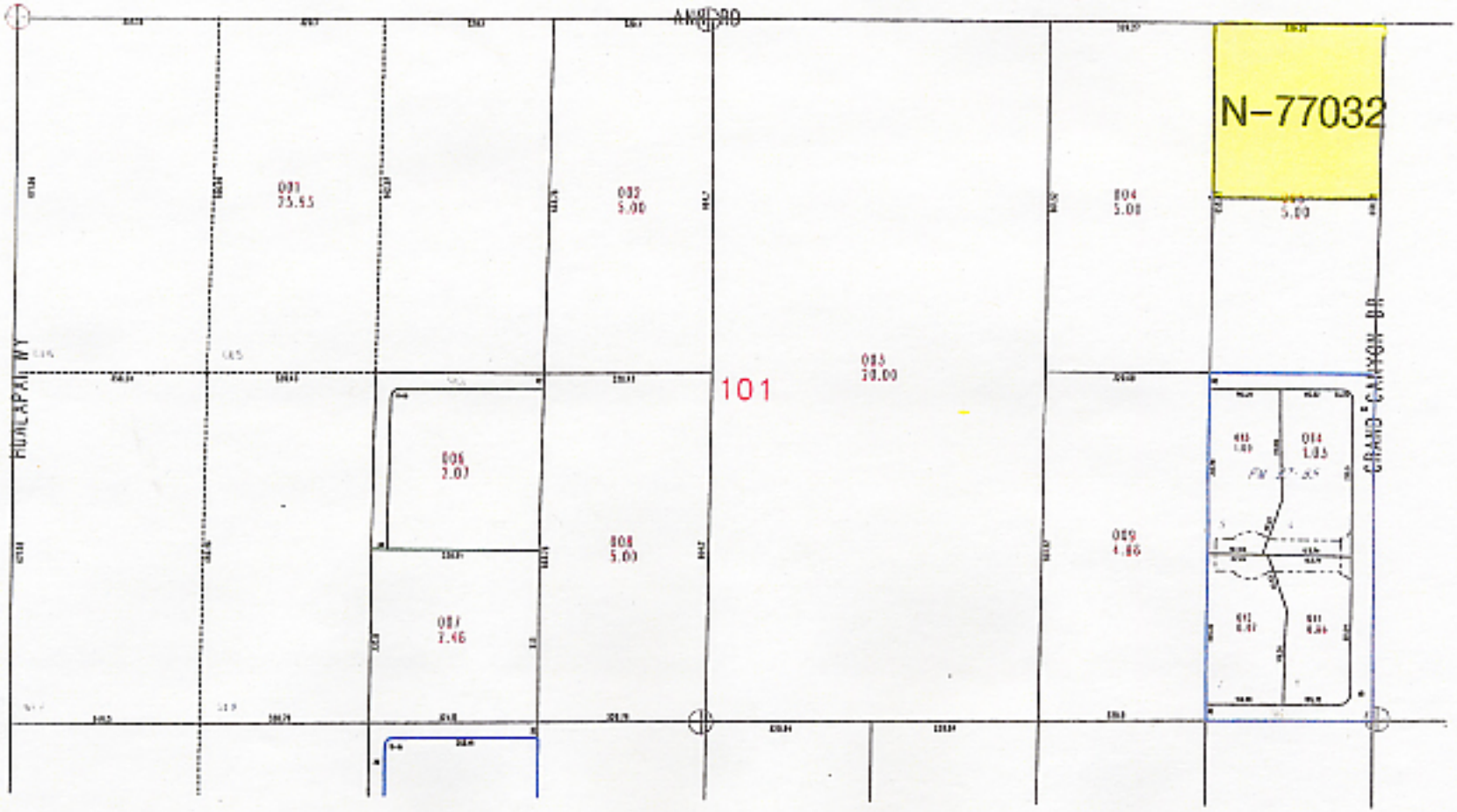

TAX DIST 125

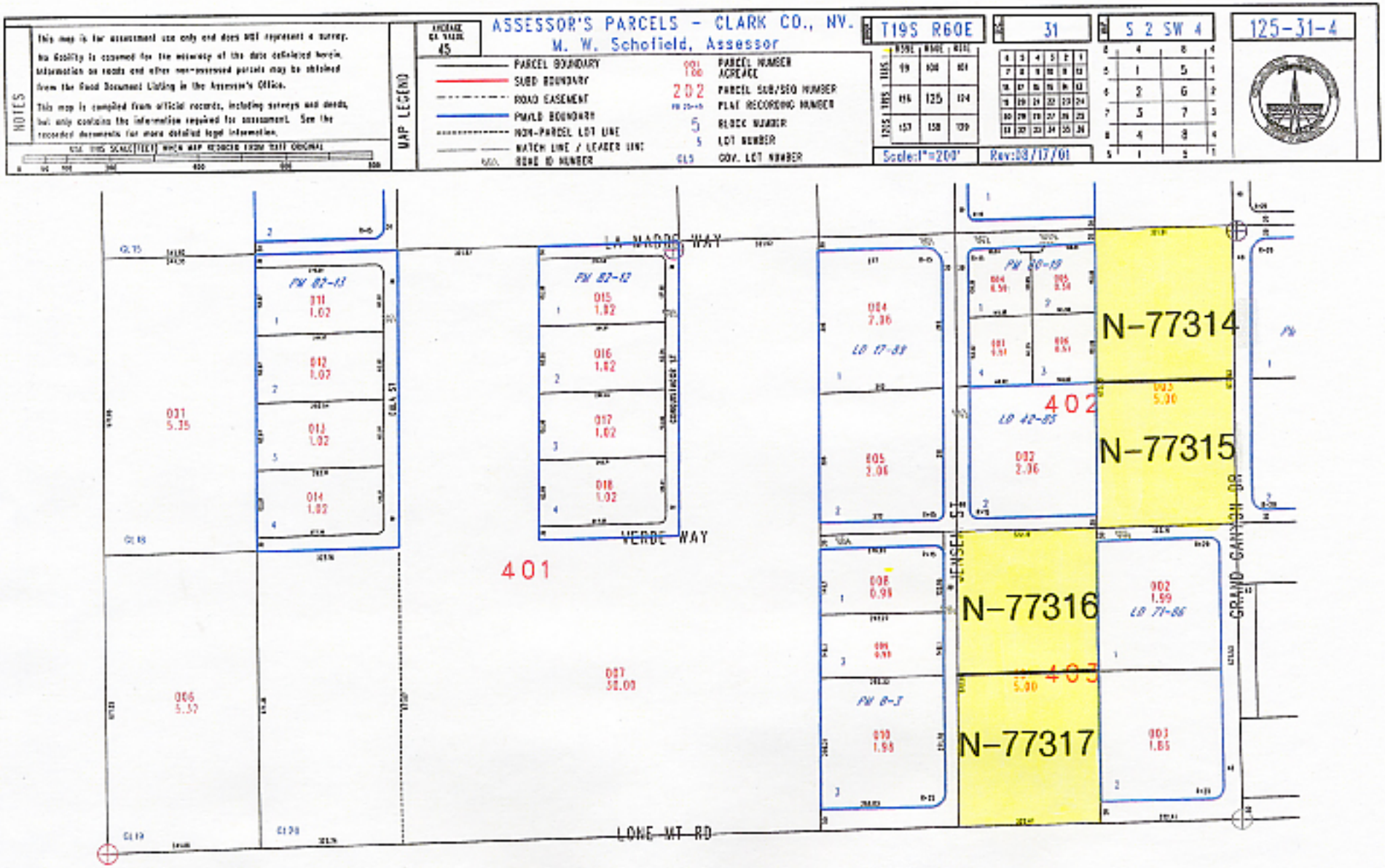
ASSESSOR'S PARCELS - CLARK CO., NV.
M. W. Schofield, Assessor
T19S R60E
31
S 2 SW 4
125-31-4
NOTES
This map is for assessment use only and does NOT represent a survey.
No Gability is assumed for the accuracy of the data delineated herein.
Information on roads and other non-assessed parcels may be obtained from the Road Document Listing in the Assessor's Office.
This map is compiled from official records, including surveys and deeds, but only contains the information required for assessment. See the recorded documents for more detailed legal information.
USE THIS SCALE (FEET) WHEN MAP REDUCED FROM THIS ORIGINAL
MAP LEGEND
PARCEL BOUNDARY
SUBD BOUNDARY
ROAD EASEMENT
PM/LD BOUNDARY
NON-PARCEL LOT LINE
MATCH LINE / LEADER LINE
ROAD ID NUMBER
PARCEL NUMBER
ACREAGE
PARCEL SUB/SEQ NUMBER
PLAT RECORDING NUMBER
BLOCK NUMBER
LOT NUMBER
GOV. LOT NUMBER
Scale:1"=200'
Rev:08/17/01
LA MADRE WAY
VERDE WAY
LONE MT RD
JENSEN ST
GRAND CANYON DR
401
402
403
N-77314
N-77315
N-77316
N-77317
PM 82-13
PM 82-12
PM 80-19
PM 8-3
LD 17-83
LD 42-85
LD 71-86
031 5.35
006 5.32
007 30.00
011 1.02
012 1.02
013 1.02
014 1.02
015 1.02
016 1.02
017 1.02
018 1.02
004 2.06
005 2.06
002 2.06
003 5.00
008 0.98
010 1.98
002 1.99
003 1.85

TAX DIST 125

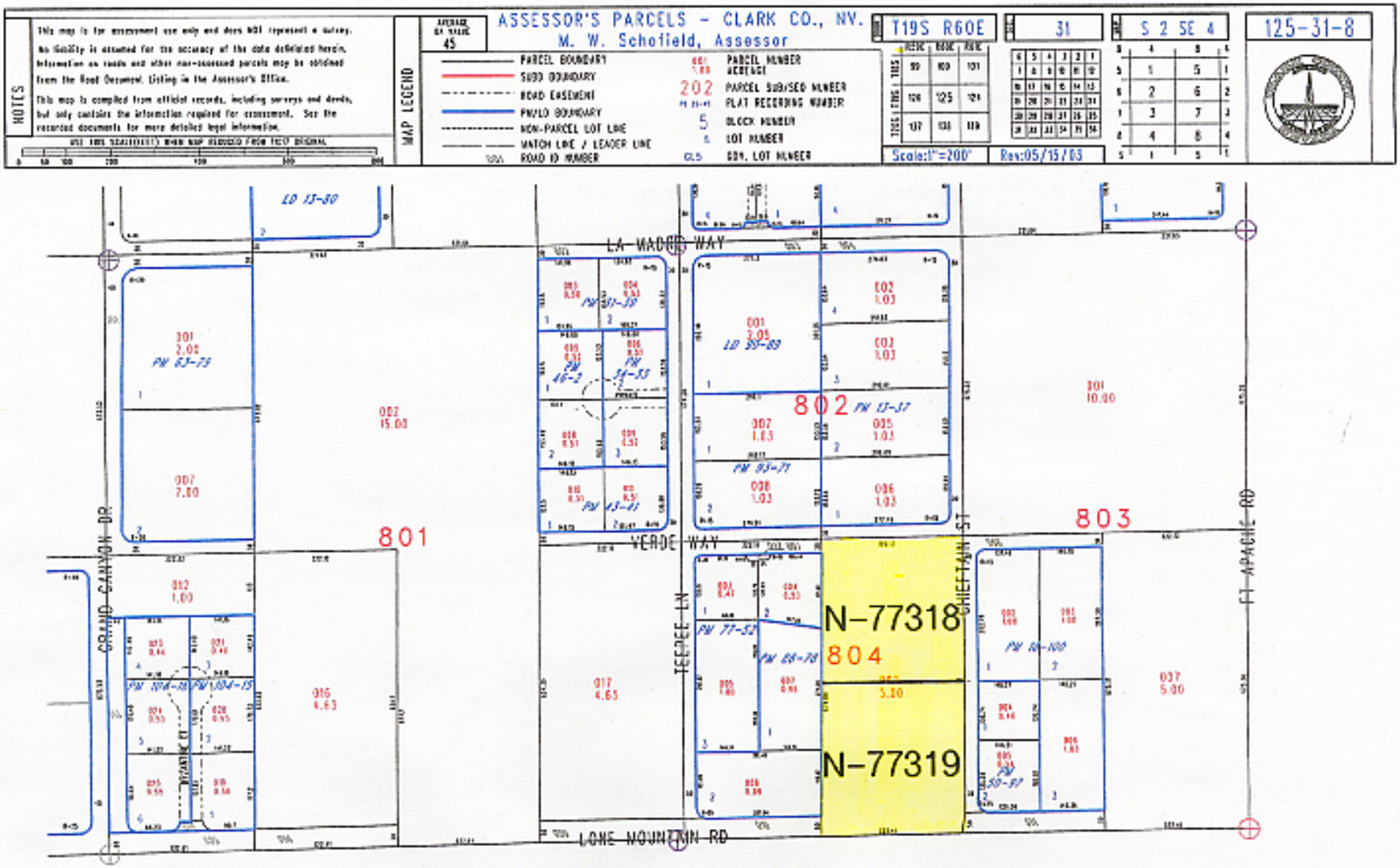

NOTES
This map is for assessment use only and does NOT represent a survey.
No liability is assumed for the accuracy of the data delineated herein. Information on roads and other non-assessed parcels may be obtained from the Road Document Listing in the Assessor's Office.
This map is compiled from official records, including surveys and deeds, but only contains the information required for assessment. See the recorded documents for more detailed legal information.
USE THIS SCALE(FEET) WHEN MAP REDUCED FROM THIS ORIGINAL
MAP LEGEND
AVERAGE DA VALUE 45
ASSESSOR'S PARCELS - CLARK CO., NV.
M. W. Schofield, Assessor
PARCEL BOUNDARY
SUBD BOUNDARY
ROAD EASEMENT
PM/LD BOUNDARY
NON-PARCEL LOT LINE
MATCH LINE / LEADER LINE
ROAD ID NUMBER
PARCEL NUMBER
ACREAGE
202 PARCEL SUB/SED NUMBER
PLAT RECORDING NUMBER
5 BLOCK NUMBER
LOT NUMBER
GLS GOV. LOT NUMBER
T19S R60E
31
S 2 SE 4
125-31-8
Scale:1"=200'
Rev:05/15/03
LA MADRE WAY
VERDE WAY
LONE MOUNTAIN RD
GRAND CANYON DR
TEEPEE LN
CHIEFTAIN ST
FT APACHE RD
801
802
803
804
N-77318
N-77319
LD 13-80
PM 63-73
PM 31-39
PM 46-2
PM 34-33
PM 43-41
LD 99-89
PM 13-37
PM 93-71
PM 77-52
PM 88-78
PM 104-16
PM 104-15
PM 10-100
PM 59-97
001 2.00
002 15.00
007 2.00
012 1.00
016 4.63
017 4.63
001 2.05
002 1.03
003 1.03
007 1.03
005 1.03
008 1.03
006 1.03
001 10.00
007 5.00

TAX DIST 125

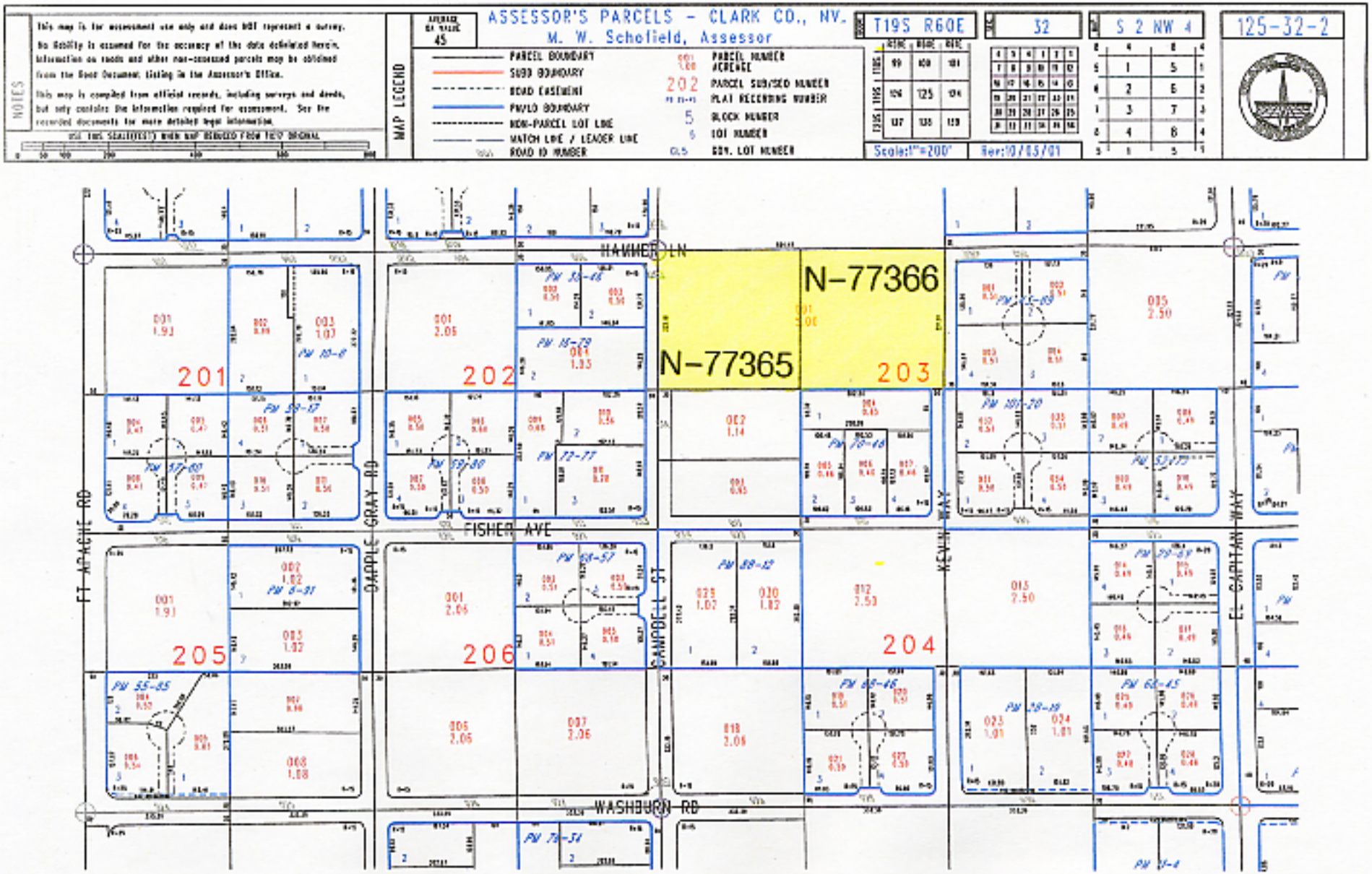

NOTES
This map is for assessment use only and does NOT represent a survey.
No liability is assumed for the accuracy of the data delineated herein. Information on roads and other non-assessed parcels may be obtained from the Deed Document Listing in the Assessor's Office.
This map is compiled from official records, including surveys and deeds, but only contains the information required for assessment. See the recorded documents for more detailed legal information.
MAP LEGEND
AVERAGE OF VALUE 45
ASSESSOR'S PARCELS - CLARK CO., NV.
M. W. Schofield, Assessor
PARCEL BOUNDARY
SUBD BOUNDARY
ROAD EASEMENT
PM/LD BOUNDARY
NON-PARCEL LOT LINE
MATCH LINE / LEADER LINE
ROAD ID NUMBER
PARCEL NUMBER
ACREAGE
202 PARCEL SUB/SED NUMBER
PLAT RECORDING NUMBER
5 BLOCK NUMBER
6 LOT NUMBER
GOV. LOT NUMBER
T19S R60E
32
S 2 NW 4
125-32-2
Scale:1"=200'
Rev:10/03/01
HAMMER LN
N-77366
N-77365
201
202
203
204
205
206
FISHER AVE
WASHBURN RD
FT APACHE RD
DAPPLE GRAY RD
CAMPBELL ST
KEVIN WAY
EL CAPITAN WAY

TAX DIST 125

NOTES

This map is for assessment use only and does NOT represent a survey. No liability is assumed for the accuracy of the data delineated herein. Information on roads and other non-assessed parcels may be obtained from the Road Document Listing in the Assessor's Office.

This map is compiled from official records, including surveys and deeds, but only contains the information required for assessment. See the recorded documents for more detailed legal information.

USE THIS SCALE(FEET) WHEN MAP REDUCED FROM THIS ORIGINAL

0 50 100 200 400 600 800

MAP LEGEND

PARCEL BOUNDARY	001 PARCEL NUMBER
SUBD BOUNDARY	100 ACREAGE
ROAD EASEMENT	202 PARCEL SUB/SEQ NUMBER
PM/LD BOUNDARY	PLAT RECORDING NUMBER
NON-PARCEL LOT LINE	5 BLOCK NUMBER
MATCH LINE / LEADER LINE	5 LOT NUMBER
ROAD ID NUMBER	GL5 GOV. LOT NUMBER

NVCHAGE CA VALUE 45

ASSESSOR'S PARCELS - CLARK CO., NV.

M. W. Schofield, Assessor

T20S R60E

SEC 06

MAP N 2 NW 4

138-06-1

	RSVE	RAGE	RATE
TWL	126	125	124
TWL	137	138	139
TWL	164	165	163

Scale:1"=200'

Rev:03/11/03

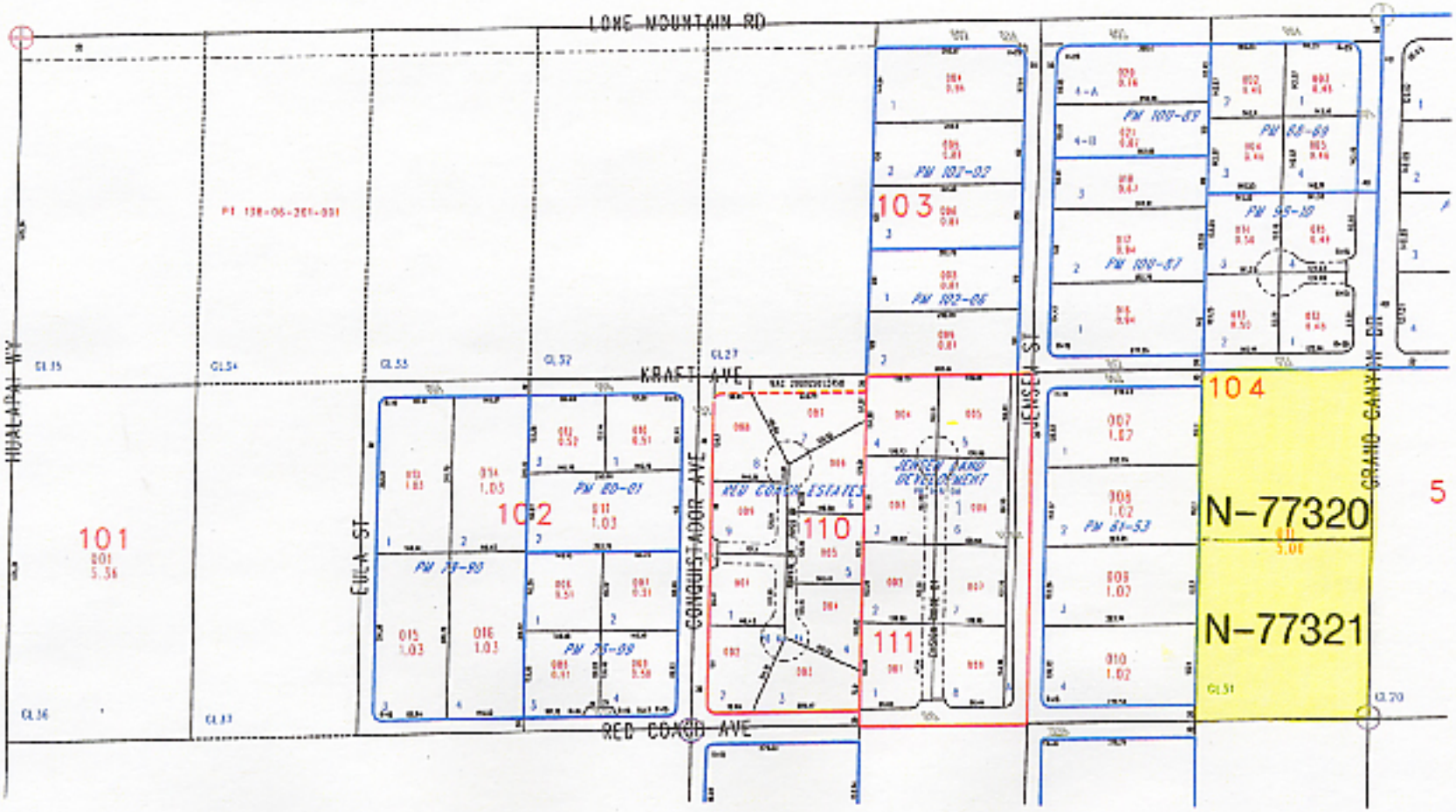

TAX DIST 125

NOTES

This map is for assessment use only and does NOT represent a survey. No liability is assumed for the accuracy of the data delineated hereon. Information on roads and other non-assessed parcels may be obtained from the Road Document listing in the Assessor's Office.

This map is compiled from official records, including surveys and deeds, but only contains the information required for assessment. See the recorded documents for more detailed legal information.

USE THIS SCALE(FEET) WHEN MAP REDUCED FROM 24X36 ORIGINAL

0 50 100 200 400 600 800

MAP LEGEND

PARCEL BOUNDARY
ROAD BOUNDARY
ROAD EASEMENT
PA/LD BOUNDARY
NON-PARCEL LOT LINE
MATCH LINE / LEADER LINE
ROAD ID NUMBER

001 1.00 PARCEL NUMBER / ACREAGE
202 PARCEL SURVEY NUMBER
PM 79-65 PLAT RECORDING NUMBER
5 BLOCK NUMBER
5 LOT NUMBER
GL5 GOV. LOT NUMBER

AVERAGE DA VALUE 45

ASSESSOR'S PARCELS - CLARK CO., NV.
W. W. Schofield, Assessor

T20S R60E

126	125	124
137	138	139
164	163	162

06

6	5	4	3	2	1
7	8	9	10	11	12
18	17	16	15	14	13
19	20	21	22	23	24
30	29	28	27	26	25
31	32	33	34	35	36

S 2 NW 4

6	1	5	1
6	2	6	2
7	3	7	3
8	4	8	4
5	1	5	1

13B-06-2

Scale:1"=200' Rev:01/15/03

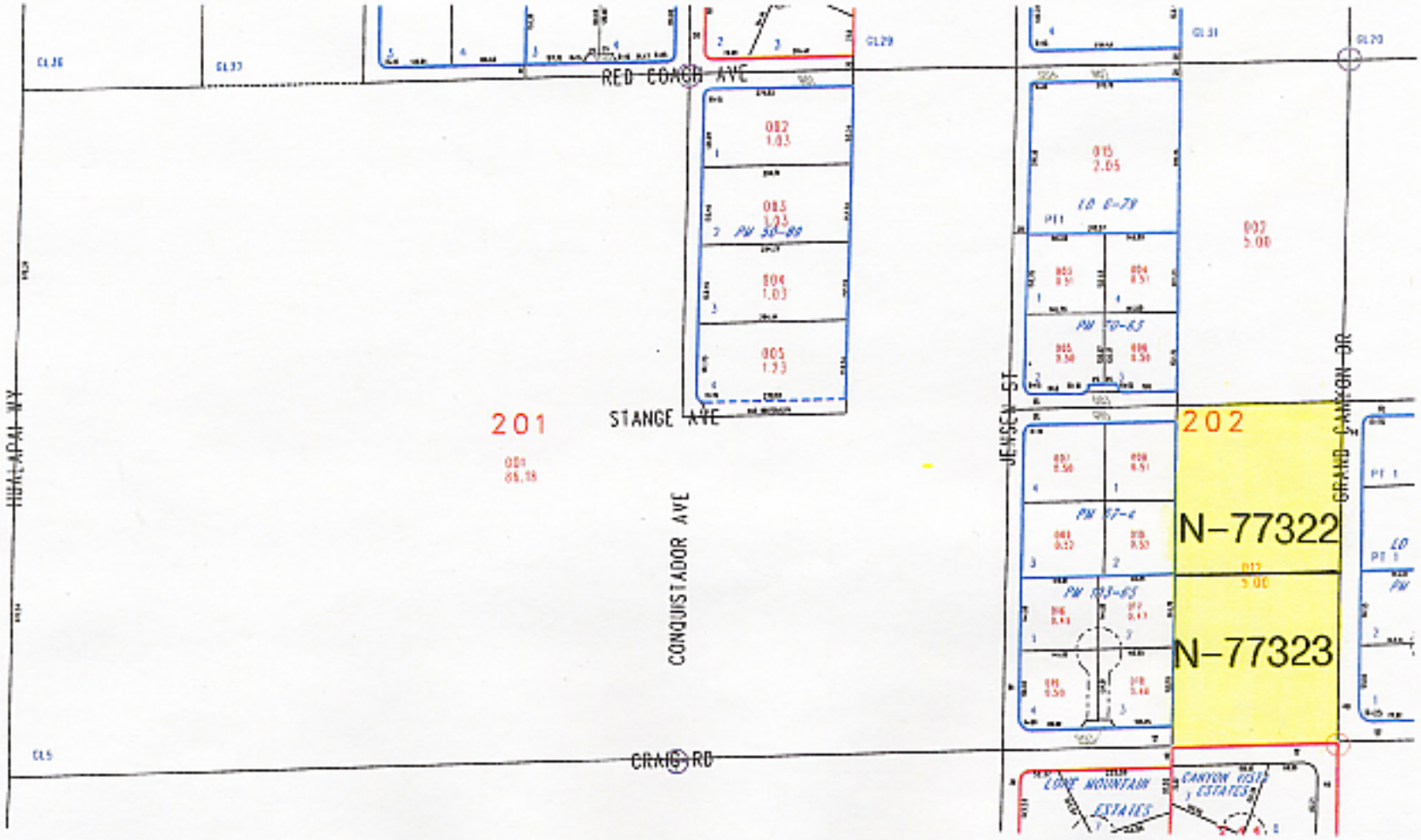

TAX DIST 125

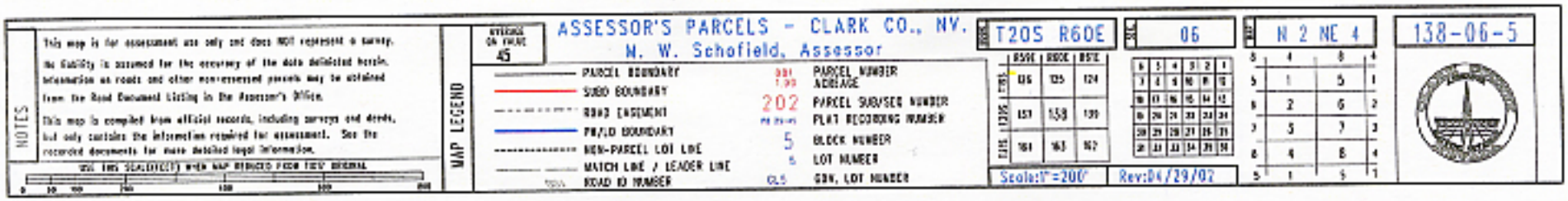
NOTES
This map is for assessment use only and does NOT represent a survey.
No liability is assumed for the accuracy of the data delineated herein.
Information on roads and other non-assessed parcels may be obtained from the Road Document Listing in the Assessor's Office.
This map is compiled from official records, including surveys and deeds, but only contains the information required for assessment. See the recorded documents for more detailed legal information.
USE THIS SCALE(FEET) WHEN MAP REDUCED FROM 1:1 ORIGINAL
MAP LEGEND
AVERAGE ON FRAME 45
ASSESSOR'S PARCELS - CLARK CO., NV.
N. W. Schofield, Assessor
PARCEL BOUNDARY
SUBD BOUNDARY
ROAD EASEMENT
PM/LD BOUNDARY
NON-PARCEL LOT LINE
MATCH LINE / LEADER LINE
ROAD ID NUMBER
PARCEL NUMBER
ACREAGE
202 PARCEL SUB/SEQ NUMBER
PLAT RECORDING NUMBER
5 BLOCK NUMBER
LOT NUMBER
GOV. LOT NUMBER
T20S R60E
06
N 2 NE 4
138-06-5
Scale:1"=200'
Rev:04/29/02

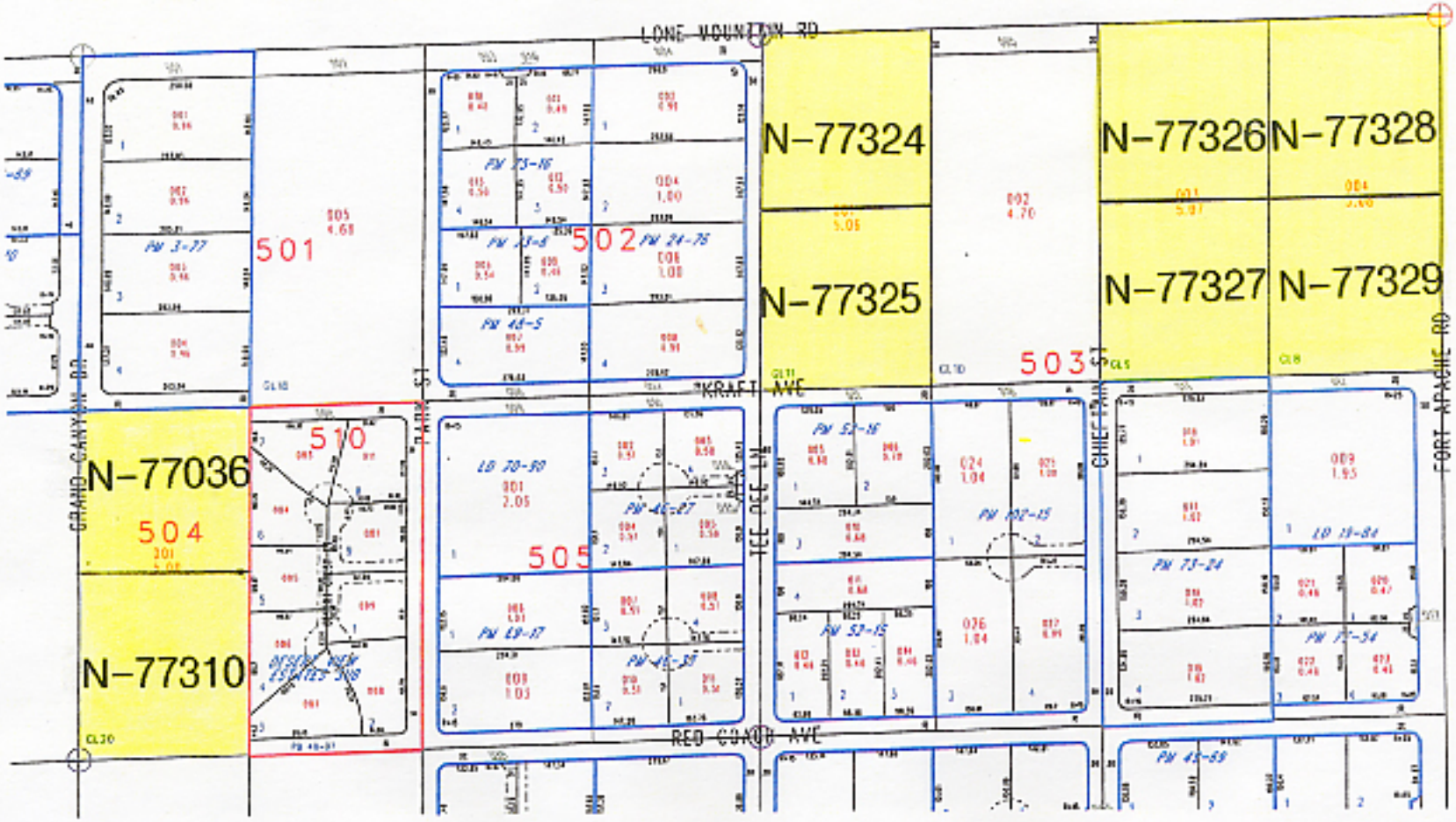
LONE MOUNTAIN RD
N-77324
N-77326
N-77328
N-77325
N-77327
N-77329
501
502
503
504
505
510
N-77036
N-77310
KRAFT AVE
RED COACH AVE
GRAND CANYON DR
PARK ST
TEE DEE LN
CHIEFTAIN ST
FORT APACHE RD

TAX DIST 125

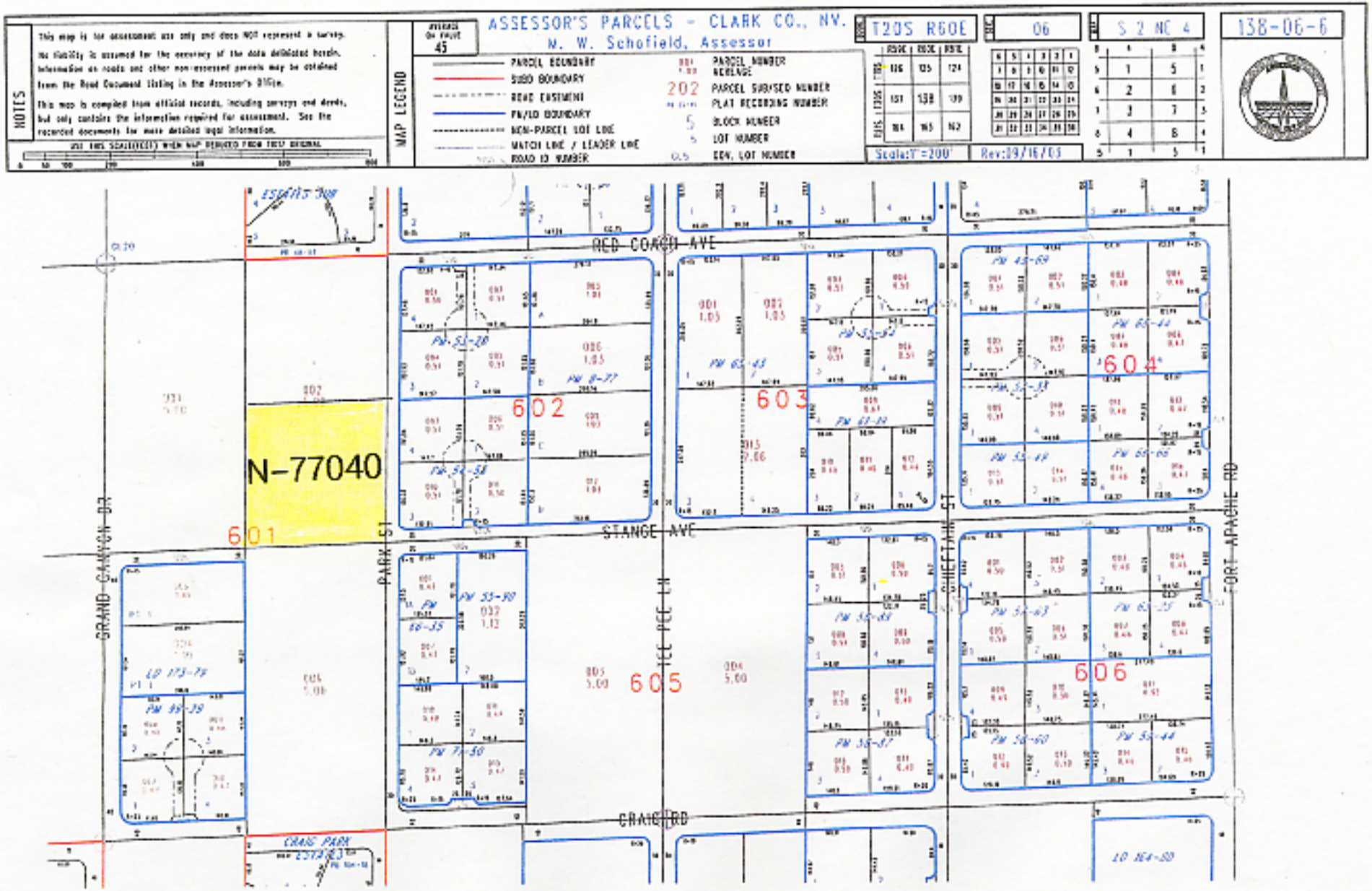
ASSESSOR'S PARCELS - CLARK CO., NV.
N. W. Schofield, Assessor
T20S R60E
06
S 2 NE 4
138-06-6
NOTES
This map is for assessment use only and does NOT represent a survey.
No liability is assumed for the accuracy of the data delineated herein. Information on roads and other non-assessed parcels may be obtained from the Road Document Listing in the Assessor's Office.
This map is compiled from official records, including surveys and deeds, but only contains the information required for assessment. See the recorded documents for more detailed legal information.
USE THIS SCALE(FEET) WHEN MAP REDUCED FROM THIS ORIGINAL
MAP LEGEND
PARCEL BOUNDARY
SUBD BOUNDARY
ROAD EASEMENT
PN/LD BOUNDARY
NON-PARCEL LOT LINE
MATCH LINE / LEADER LINE
ROAD ID NUMBER
PARCEL NUMBER
NEWLAND
202 PARCEL SUB/SED NUMBER
PLAT RECORDING NUMBER
5 BLOCK NUMBER
LOT NUMBER
CON. LOT NUMBER
Scale:1"=200'
Rev:09/16/03
RED COACH AVE
STANGE AVE
CRAIG RD
GRAND CANYON DR
PARK ST
TEE PEE LN
CHIEFTAIN ST
FORT APACHE RD
N-77040
601
602
603
604
605
606
CRAIG PARK
ESTATES SUB
TAX DIST 125

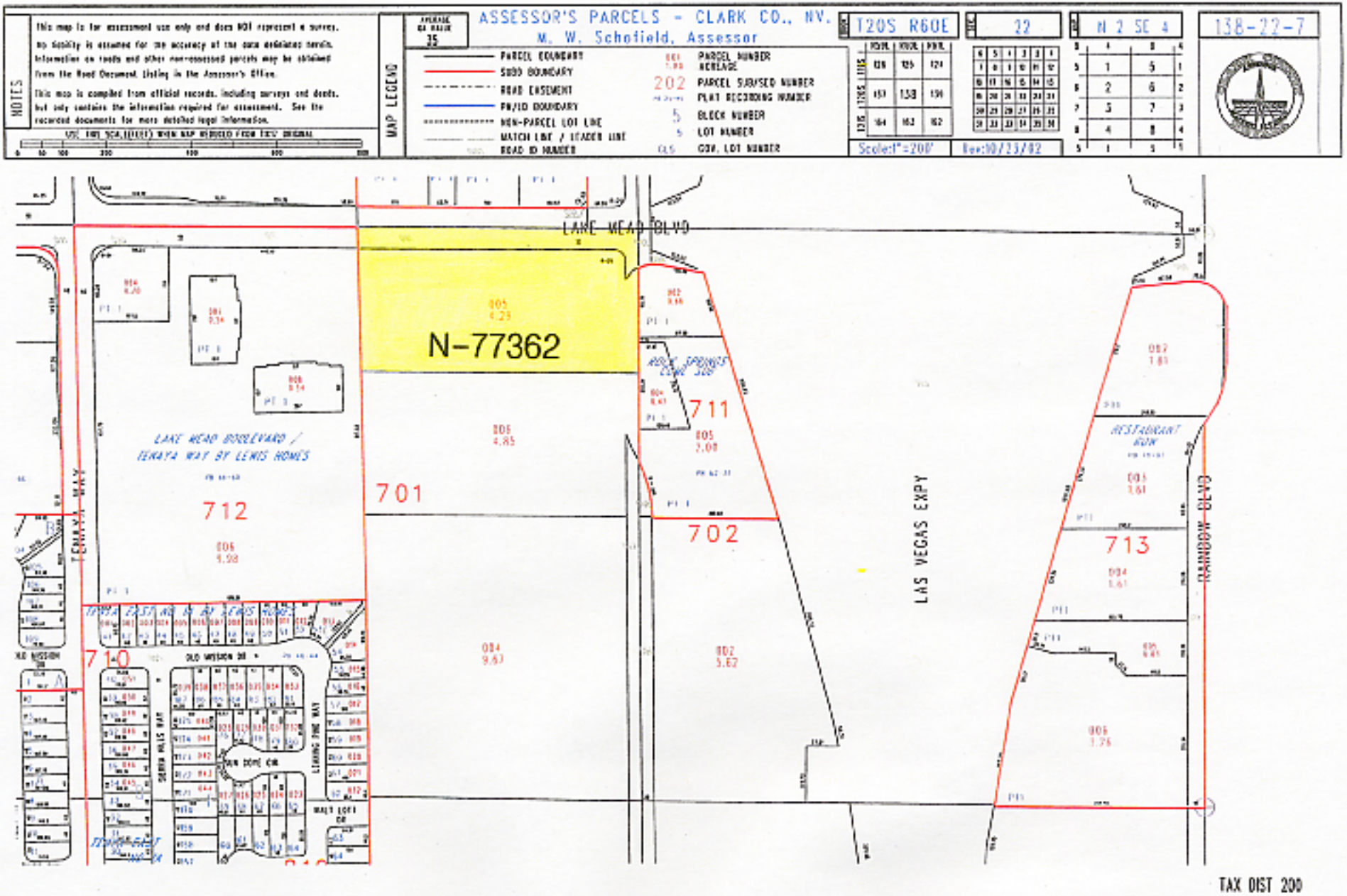

ASSESSOR'S PARCELS - CLARK CO., NV.
M. W. Schofield, Assessor
T20S R60E
22
N 2 SE 4
138-22-7
NOTES
This map is for assessment use only and does NOT represent a survey.
No liability is assumed for the accuracy of the data delineated herein.
Information on roads and other non-assessed parcels may be obtained from the Road Document Listing in the Assessor's Office.
This map is compiled from official records, including surveys and deeds, but only contains the information required for assessment. See the recorded documents for more detailed legal information.
MAP LEGEND
PARCEL BOUNDARY
SUBD BOUNDARY
ROAD EASEMENT
PN/LD BOUNDARY
NON-PARCEL LOT LINE
MATCH LINE / LEADER LINE
ROAD ID NUMBER
PARCEL NUMBER
ACREAGE
202 PARCEL SUB/SED NUMBER
PLAT RECORDING NUMBER
5 BLOCK NUMBER
5 LOT NUMBER
GLS GOV. LOT NUMBER
Scale:1"=200'
Rev:10/23/02
LAKE MEAD BLVD
N-77362
LAKE MEAD BOULEVARD / TENAYA WAY BY LEWIS HOMES
712
701
711
702
713
710
LAS VEGAS EXPY
RAINBOW BLVD
TENAYA WAY
RESTAURANT ROW
OLD MISSION DR
SUN DOME CIR
WALT LOFT DR
TAX DIST 200

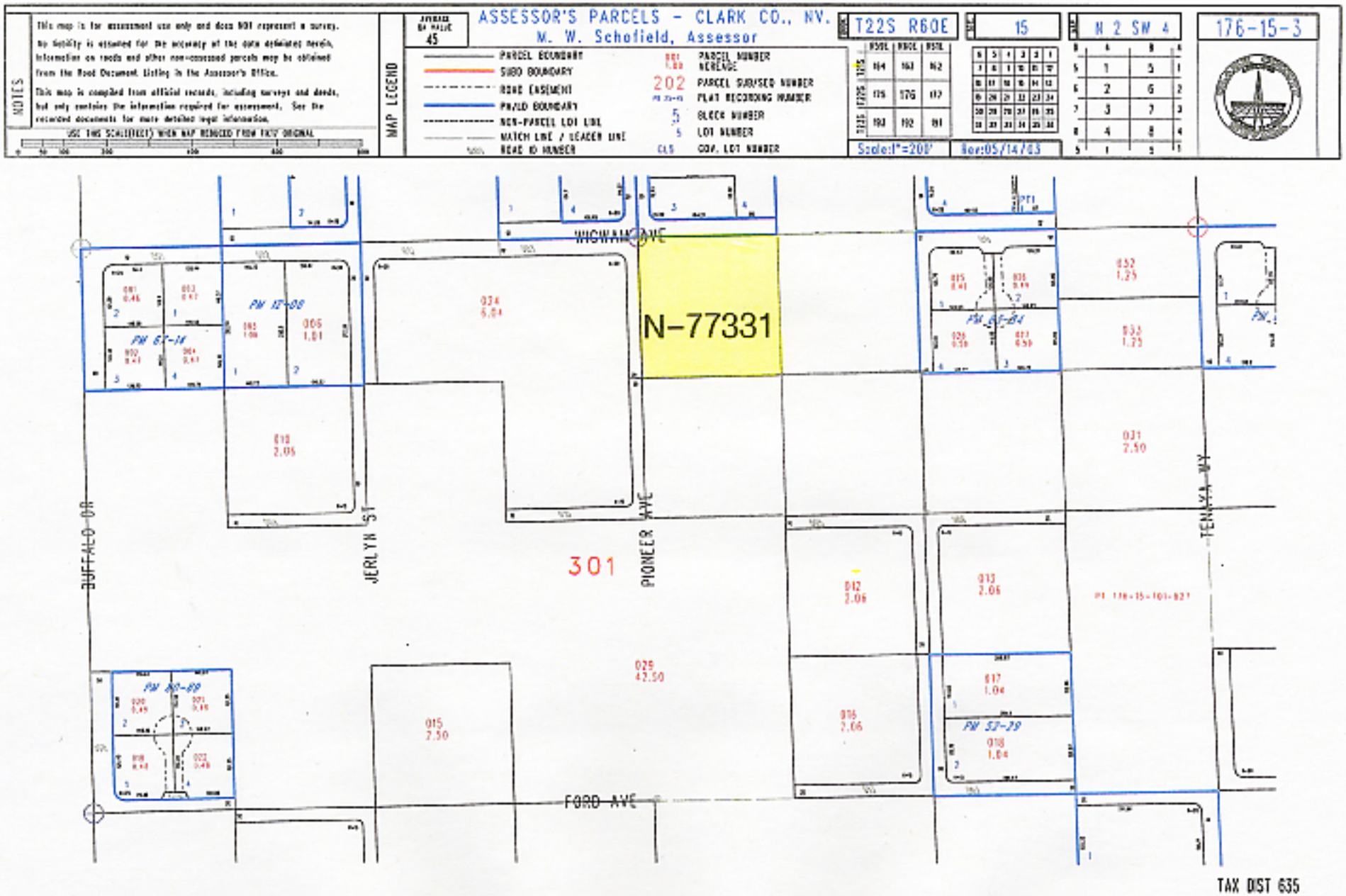

NOTES
This map is for assessment use only and does NOT represent a survey.
No liability is assumed for the accuracy of the data delineated herein. Information on roads and other non-assessed parcels may be obtained from the Road Document Listing in the Assessor's Office.
This map is compiled from official records, including surveys and deeds, but only contains the information required for assessment. See the recorded documents for more detailed legal information.
USE THIS SCALE(FEET) WHEN MAP REDUCED FROM FULL ORIGINAL
MAP LEGEND
AVERAGE 84 VALUE 45
ASSESSOR'S PARCELS - CLARK CO., NV.
M. W. Schofield, Assessor
PARCEL BOUNDARY
SUBD BOUNDARY
ROAD EASEMENT
PH/LD BOUNDARY
NON-PARCEL LOT LINE
MATCH LINE / LEADER LINE
ROAD ID NUMBER
PARCEL NUMBER
NEREAGE
202 PARCEL SUB/SEQ NUMBER
PLAT RECORDING NUMBER
5 BLOCK NUMBER
5 LOT NUMBER
CLS COV. LOT NUMBER
T22S R60E
15
N 2 SW 4
176-15-3
Scale:1"=200'
Rev:05/14/03
WIGWAM AVE
N-77331
301
BUFFALO DR
JERLYN ST
PIONEER AVE
TENAYA WY
FORD AVE
TAX DIST 635

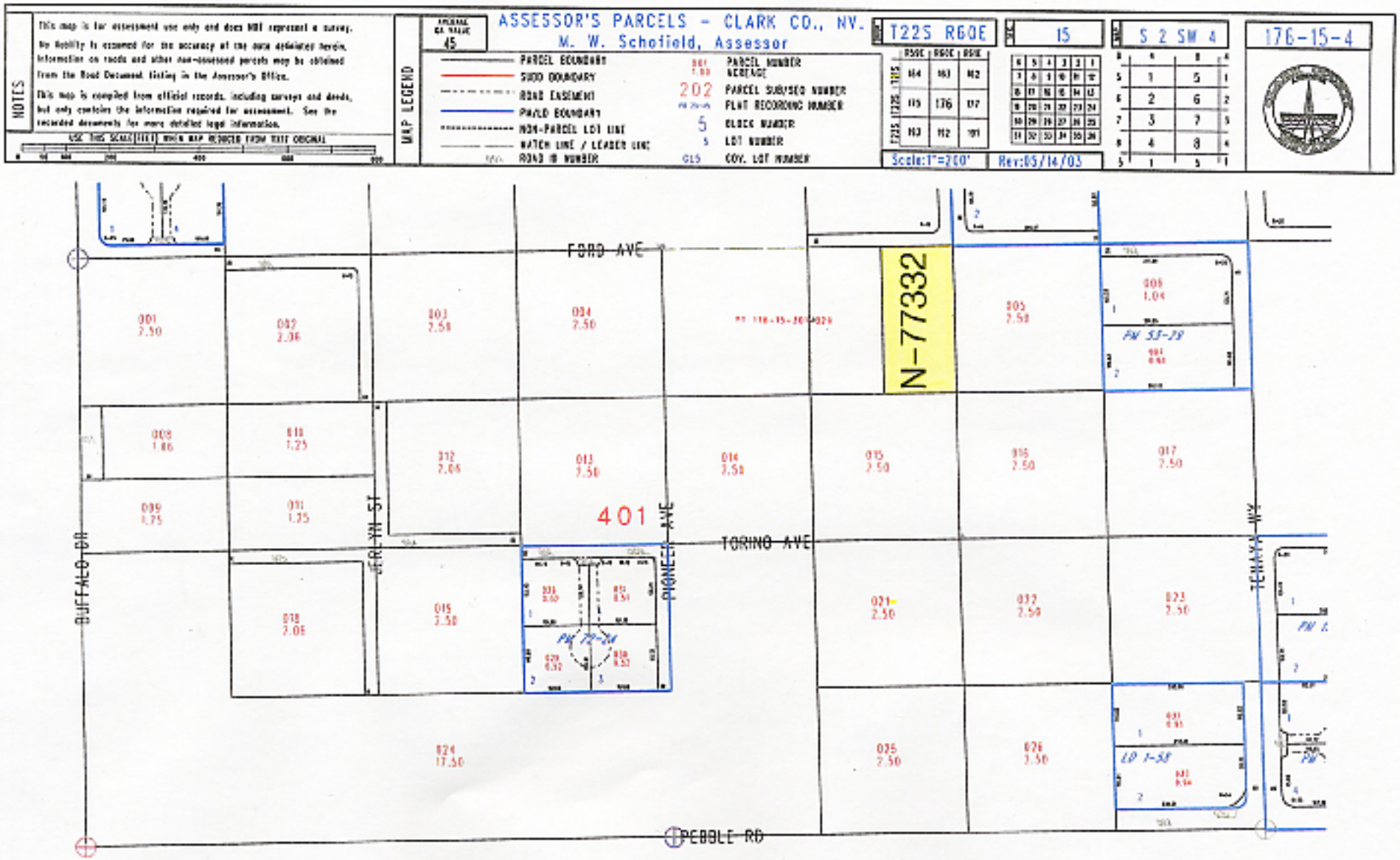

NOTES
This map is for assessment use only and does NOT represent a survey.
No liability is assumed for the accuracy of the data delineated herein. Information on roads and other non-assessed parcels may be obtained from the Road Document listing in the Assessor's Office.
This map is compiled from official records, including surveys and deeds, but only contains the information required for assessment. See the recorded documents for more detailed legal information.
USE THIS SCALE (FEET) WHEN MAP REDUCED FROM THIS ORIGINAL
MAP LEGEND
ASSESSOR'S PARCELS - CLARK CO., NV.
M. W. Schofield, Assessor
PARCEL BOUNDARY
SUBD BOUNDARY
ROAD EASEMENT
PM/LD BOUNDARY
NON-PARCEL LOT LINE
WATCH LINE / LEADER LINE
ROAD ID NUMBER
PARCEL NUMBER
ACREAGE
PARCEL SUB/SEQ NUMBER
PLAT RECORDING NUMBER
BLOCK NUMBER
LOT NUMBER
COV. LOT NUMBER
T22S R60E
15
S 2 SW 4
176-15-4
Scale:1"=200'
Rev:05/14/03
FORD AVE
TORINO AVE
PEBBLE RD
BUFFALO DR
JERLYN ST
PIONEER AVE
TENAYA WY
N-77332
401
PM 53-29
PM 72-24
LD 1-58
001 2.50
002 2.06
003 2.50
004 2.50
005 2.50
006 1.04
008 1.06
010 1.25
012 2.06
013 2.50
014 2.50
015 2.50
016 2.50
017 2.50
009 1.25
011 1.25
018 2.06
019 2.50
021 2.50
022 2.50
023 2.50
024 17.50
025 2.50
026 2.50

TAX DIST 635

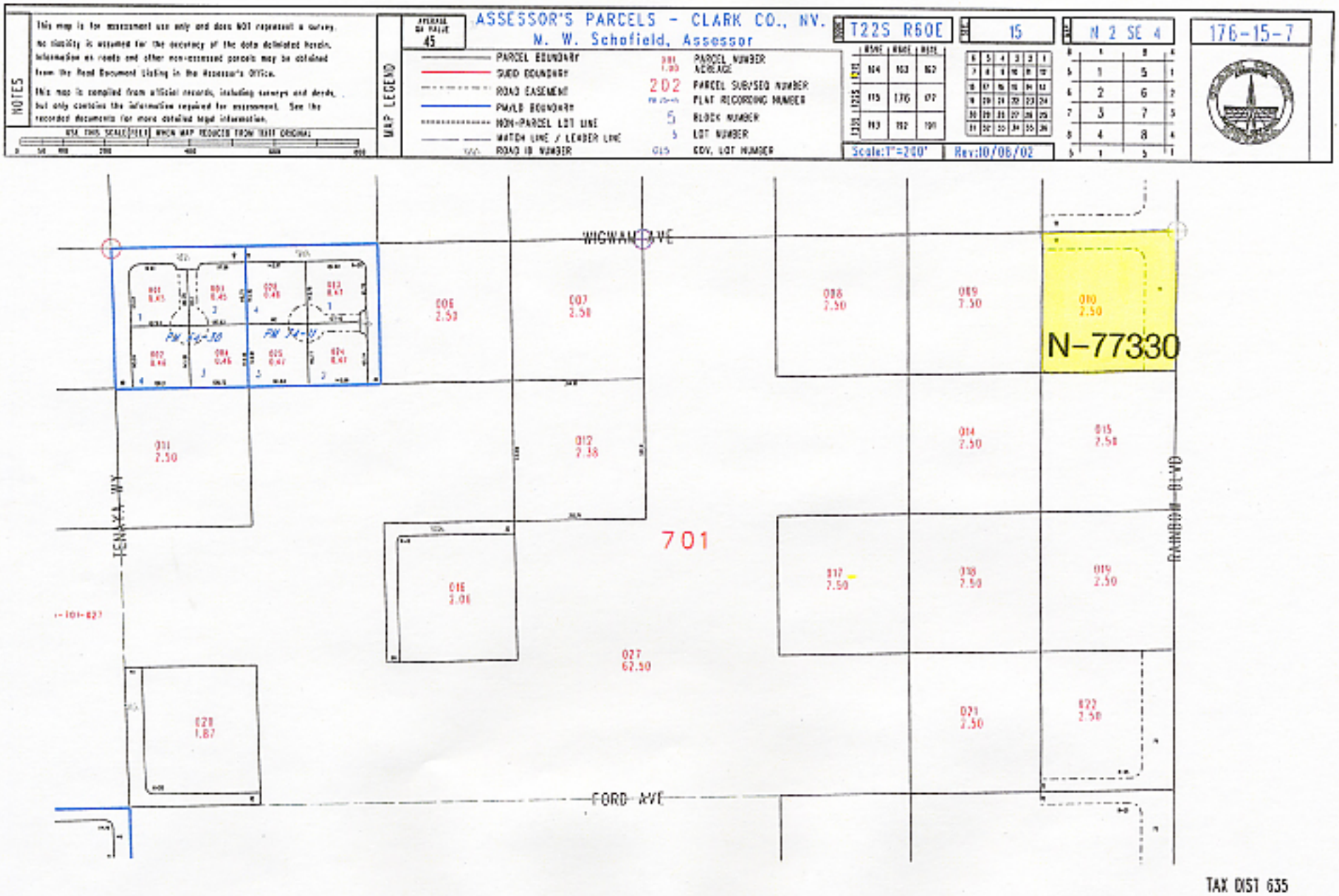

NOTES
This map is for assessment use only and does NOT represent a survey.
No liability is assumed for the accuracy of the data delineated herein.
Information on roads and other non-assessed parcels may be obtained from the Road Document Listing in the Assessor's Office.
This map is compiled from official records, including surveys and deeds, but only contains the information required for assessment. See the recorded documents for more detailed legal information.
USE THIS SCALE FEET WHEN MAP REDUCED FROM TEXT ORIGINAL
MAP LEGEND
AVERAGE 84 VALUE 45
ASSESSOR'S PARCELS - CLARK CO., NV.
M. W. Schofield, Assessor
PARCEL BOUNDARY
SUBD BOUNDARY
ROAD EASEMENT
PM/LD BOUNDARY
NON-PARCEL LOT LINE
MATCH LINE / LEADER LINE
ROAD ID NUMBER
PARCEL NUMBER
ACREAGE
202 PARCEL SUB/SEQ NUMBER
PLAT RECORDING NUMBER
5 BLOCK NUMBER
5 LOT NUMBER
015 COV. LOT NUMBER
T22S R60E
15
N 2 SE 4
176-15-7
Scale:1"=200'
Rev:10/06/02
WIGWAM AVE
FORD AVE
TENAYA WY
RAINBOW BLVD
N-77330
701
006 2.50
007 2.50
008 2.50
009 2.50
010 2.50
011 2.50
012 2.38
014 2.50
015 2.50
016 2.06
017 2.50
018 2.50
019 2.50
020 1.87
021 2.50
022 2.50
027 62.50
TAX DIST 635

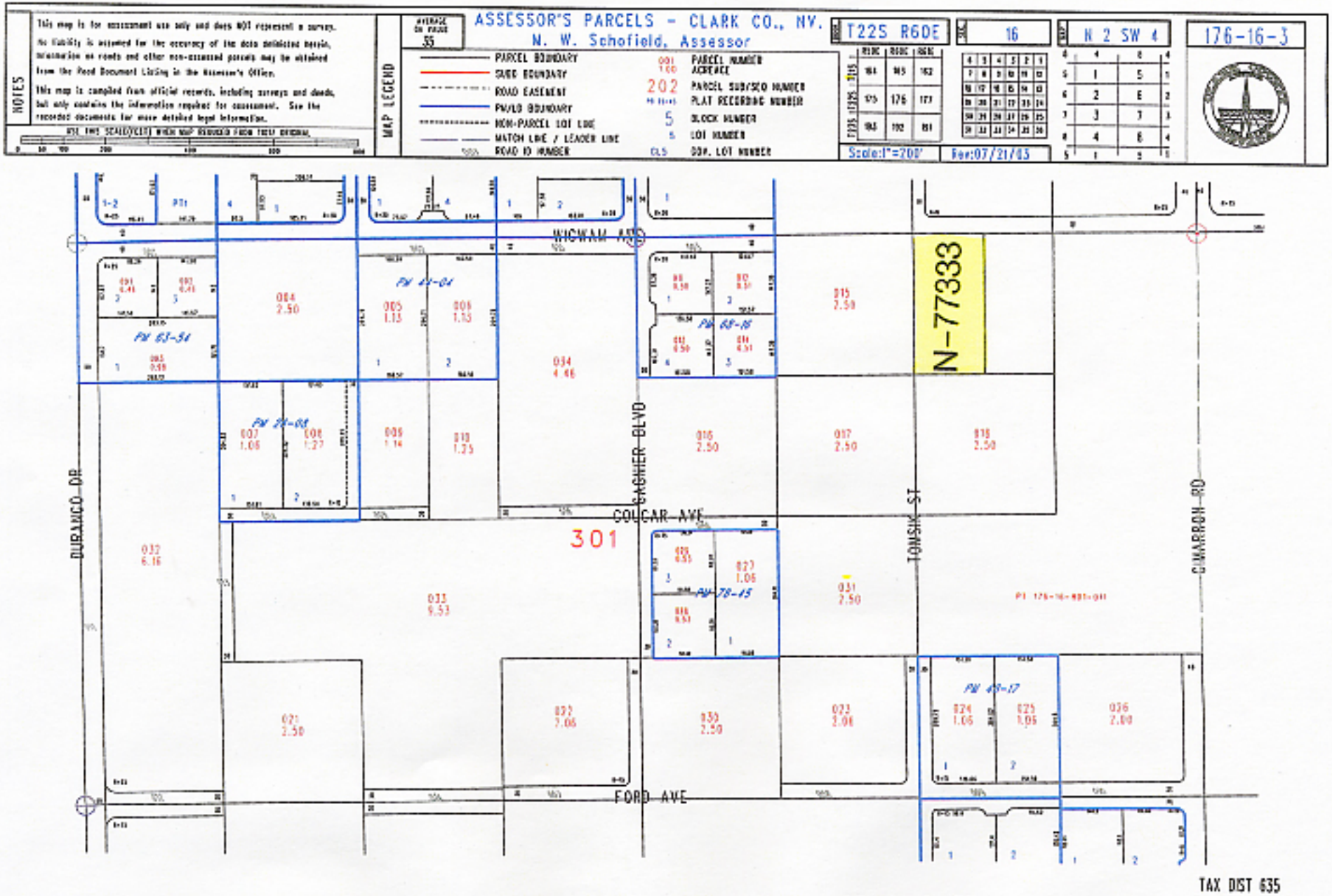

NOTES
This map is for assessment use only and does NOT represent a survey.
No liability is assumed for the accuracy of the data delineated herein, information on roads and other non-assessed parcels may be obtained from the Road Document Listing in the Assessor's Office.
This map is compiled from official records, including surveys and deeds, but only contains the information required for assessment. See the recorded documents for more detailed legal information.
USE THIS SCALE(1:1) WHEN MAP REQUIRED FROM TEXT ORIGINAL
MAP LEGEND
AVERAGE ON PAGE 55
ASSESSOR'S PARCELS - CLARK CO., NV.
N. W. Schofield, Assessor
PARCEL BOUNDARY
SUBD BOUNDARY
ROAD EASEMENT
PM/LD BOUNDARY
NON-PARCEL LOT LINE
MATCH LINE / LEADER LINE
ROAD ID NUMBER
001 PARCEL NUMBER
1.00 ACREAGE
202 PARCEL SUB/SEQ NUMBER
PLAT RECORDING NUMBER
5 BLOCK NUMBER
5 LOT NUMBER
CLS DOM. LOT NUMBER
T22S R60E
16
N 2 SW 4
176-16-3
Scale:1"=200'
Rev:07/21/03
WIGWAM AVE
COUGAR AVE
FORD AVE
DURANGO DR
GAGNIER BLVD
TONSIK ST
CIMARRON RD
N-77333
301
PM 63-54
PM 41-04
PM 68-16
PM 24-08
PM 78-45
PM 48-17
TAX DIST 635

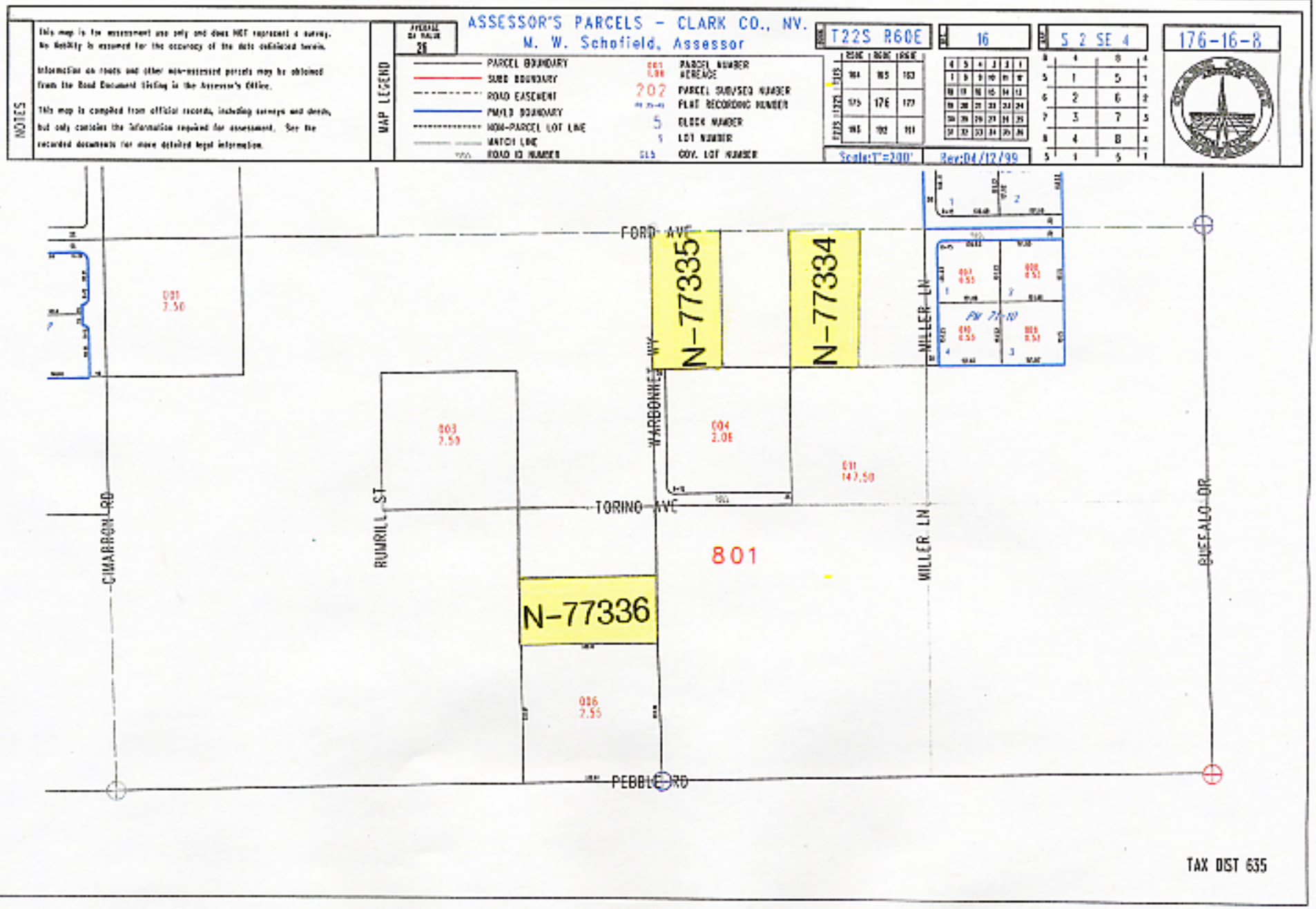

NOTES
This map is for assessment use only and does NOT represent a survey. No liability is assumed for the accuracy of the data delineated herein.
Information on roads and other non-assessed parcels may be obtained from the Road Document listing in the Assessor's Office.
This map is compiled from official records, including surveys and deeds, but only contains the information required for assessment. See the recorded documents for more detailed legal information.
MAP LEGEND
AVERAGE DA VALUE 26
ASSESSOR'S PARCELS - CLARK CO., NV.
M. W. Schofield, Assessor
PARCEL BOUNDARY
SUBD BOUNDARY
ROAD EASEMENT
PM/LD BOUNDARY
NON-PARCEL LOT LINE
MATCH LINE
ROAD ID NUMBER
PARCEL NUMBER
AEREAGE
202
PARCEL SUB/SEQ NUMBER
PLAT RECORDING NUMBER
5
BLOCK NUMBER
LOT NUMBER
GOV. LOT NUMBER
T22S R60E
16
S 2 SE 4
176-16-8
Scale:1"=200'
Rev:04/12/99
FORD AVE
TORINO AVE
PEBBLE RD
CIMARRON RD
RUMRILL ST
WARBONNET WY
MILLER LN
BUFFALO DR
N-77335
N-77334
N-77336
801
001
7.50
003
7.50
004
2.08
011
147.50
006
7.55
PM 77-10
TAX DIST 635

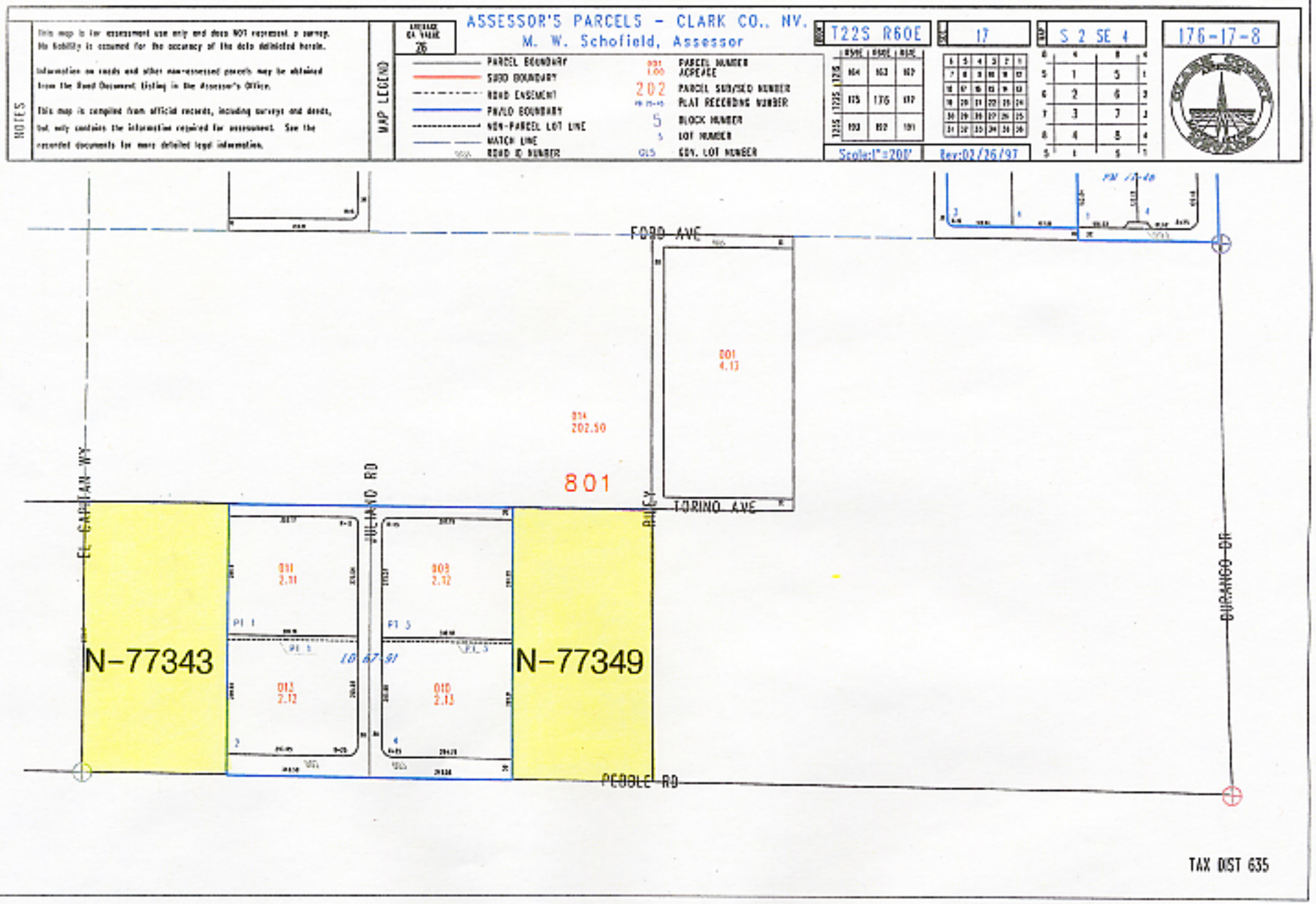
ASSESSOR'S PARCELS - CLARK CO., NV.
M. W. Schofield, Assessor
NOTES
This map is for assessment use only and does NOT represent a survey. No liability is assumed for the accuracy of the data delineated herein.
Information on roads and other non-assessed parcels may be obtained from the Road Document Listing in the Assessor's Office.
This map is compiled from official records, including surveys and deeds, but only contains the information required for assessment. See the recorded documents for more detailed legal information.
MAP LEGEND
PARCEL BOUNDARY
SUBD BOUNDARY
ROAD EASEMENT
PN/LD BOUNDARY
NON-PARCEL LOT LINE
MATCH LINE
ROAD ID NUMBER
PARCEL NUMBER
ACREAGE
PARCEL SUB/SED NUMBER
PLAT RECORDING NUMBER
BLOCK NUMBER
LOT NUMBER
GOV. LOT NUMBER
T22S R60E
17
S 2 SE 4
176-17-8
Scale:1"=200'
Rev:02/26/97
FORD AVE
TORINO AVE
PEBBLE RD
EL CAPITAN WY
JULIANO RD
BUEY
DURANGO DR
801
N-77343
N-77349
TAX DIST 635

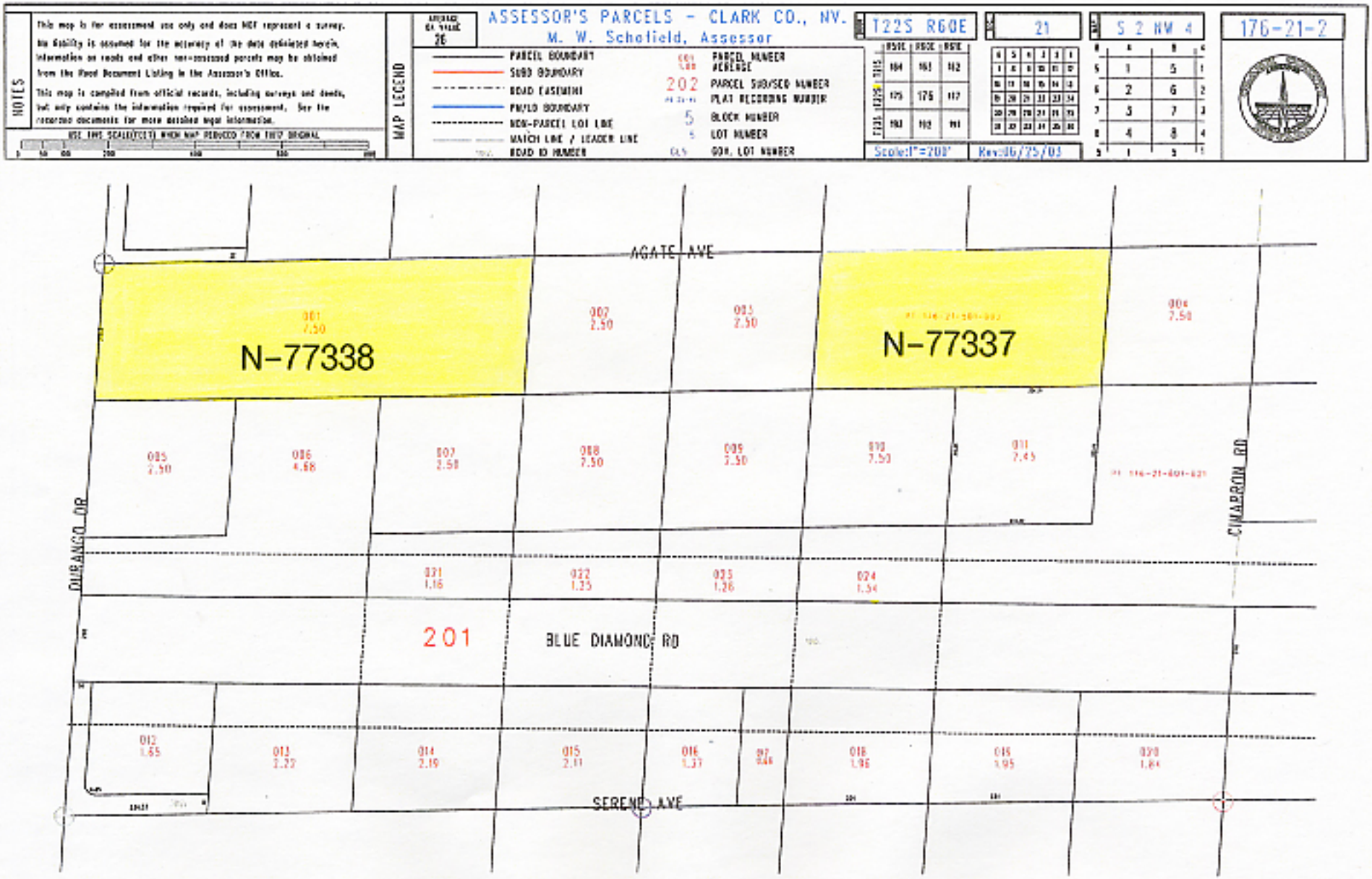

NOTES
This map is for assessment use only and does NOT represent a survey.
No liability is assumed for the accuracy of the data delineated herein. Information on roads and other non-assessed parcels may be obtained from the Road Document Listing in the Assessor's Office.
This map is compiled from official records, including surveys and deeds, but only contains the information required for assessment. See the recorded documents for more detailed legal information.
USE THIS SCALE(FEET) WHEN MAP REDUCED FROM THIS ORIGINAL
MAP LEGEND
AVERAGE DA VALUE 26
ASSESSOR'S PARCELS - CLARK CO., NV.
M. W. Schofield, Assessor
PARCEL BOUNDARY
SUBD BOUNDARY
ROAD EASEMENT
PM/LD BOUNDARY
NON-PARCEL LOT LINE
MATCH LINE / LEADER LINE
ROAD ID NUMBER
PARCEL NUMBER
AVERAGE
202 PARCEL SUB/SEQ NUMBER
PLAT RECORDING NUMBER
5 BLOCK NUMBER
LOT NUMBER
GOV. LOT NUMBER
T22S R60E
21
S 2 NW 4
176-21-2
Scale:1"=200'
Rev:06/25/03
AGATE AVE
N-77338
N-77337
001 7.50
002 2.50
003 2.50
004 7.50
005 2.50
006 4.68
007 2.50
008 7.50
009 2.50
010 7.50
011 2.45
021 1.16
022 1.25
023 1.26
024 1.34
201
BLUE DIAMOND RD
DURANGO DR
CIMARRON RD
012 1.65
013 2.22
014 2.19
015 2.11
016 1.37
018 1.96
019 1.95
020 1.84
SERENE AVE
TAX DIST 635

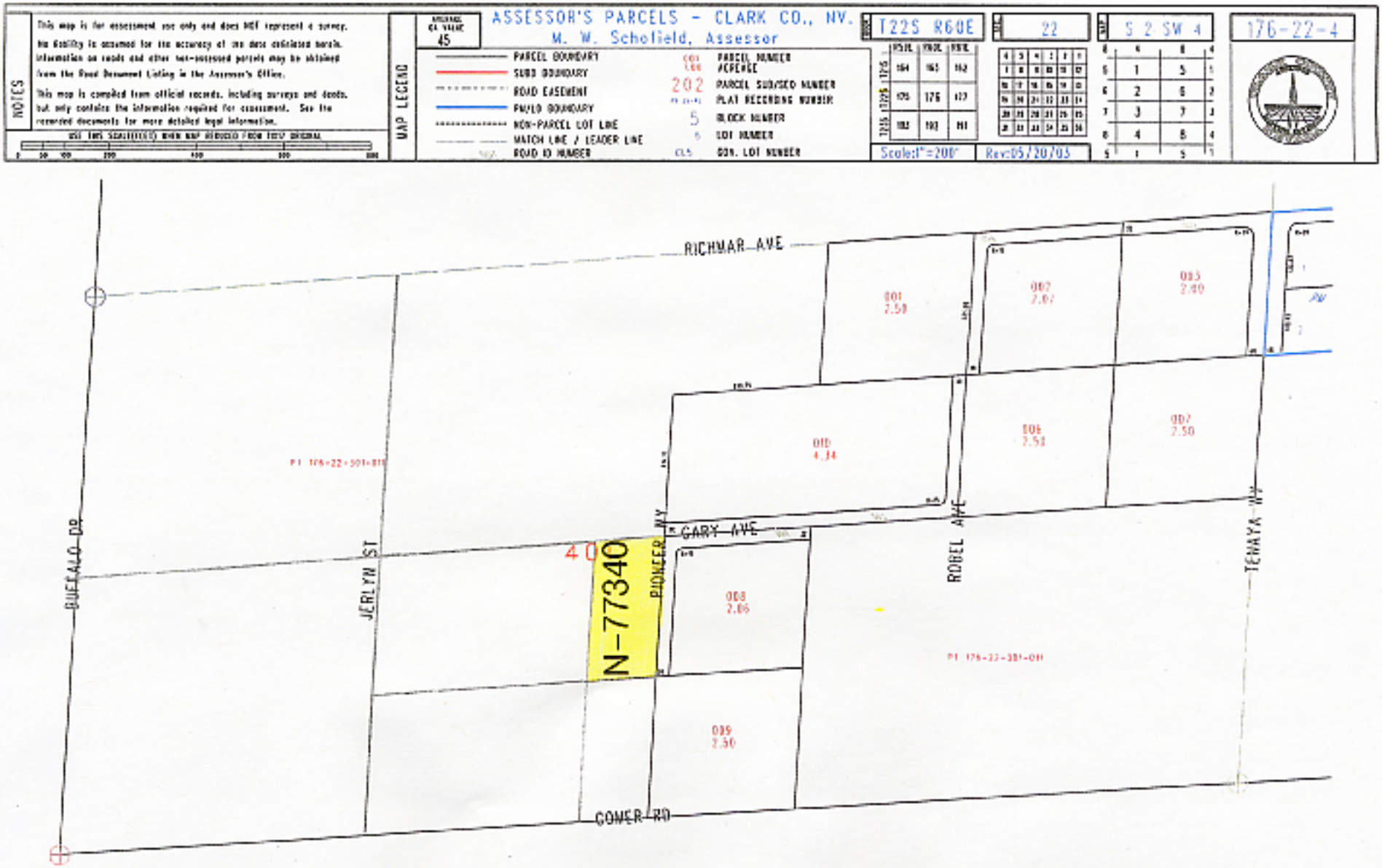

NOTES
This map is for assessment use only and does NOT represent a survey.
No liability is assumed for the accuracy of the data delineated herein.
Information on roads and other non-assessed parcels may be obtained from the Road Document Listing in the Assessor's Office.
This map is compiled from official records, including surveys and deeds, but only contains the information required for assessment. See the recorded documents for more detailed legal information.
USE THIS SCALE(FEET) WHEN MAP REDUCED FROM THIS ORIGINAL
MAP LEGEND
ASSESSOR'S PARCELS - CLARK CO., NV.
M. W. Schofield, Assessor
45
PARCEL BOUNDARY
SUBD BOUNDARY
ROAD EASEMENT
PM/LD BOUNDARY
NON-PARCEL LOT LINE
MATCH LINE / LEADER LINE
ROAD ID NUMBER
PARCEL NUMBER
ACREAGE
202
PARCEL SUBDIVISED NUMBER
PLAT RECORDING NUMBER
5
BLOCK NUMBER
LOT NUMBER
CLS
GOV. LOT NUMBER
T22S R60E
22
S 2 SW 4
176-22-4
Scale:1"=200'
Rev:05/20/03
RICHMAR AVE
GARY AVE
GOMER RD
BUFFALO DR
JERLYN ST
PIONEER WY
ROBEL AVE
TENAYA WY
N-77340
400
001
2.50
002
2.07
003
2.40
010
4.34
006
2.50
007
2.50
008
2.06
009
2.50

TAX DIST 635

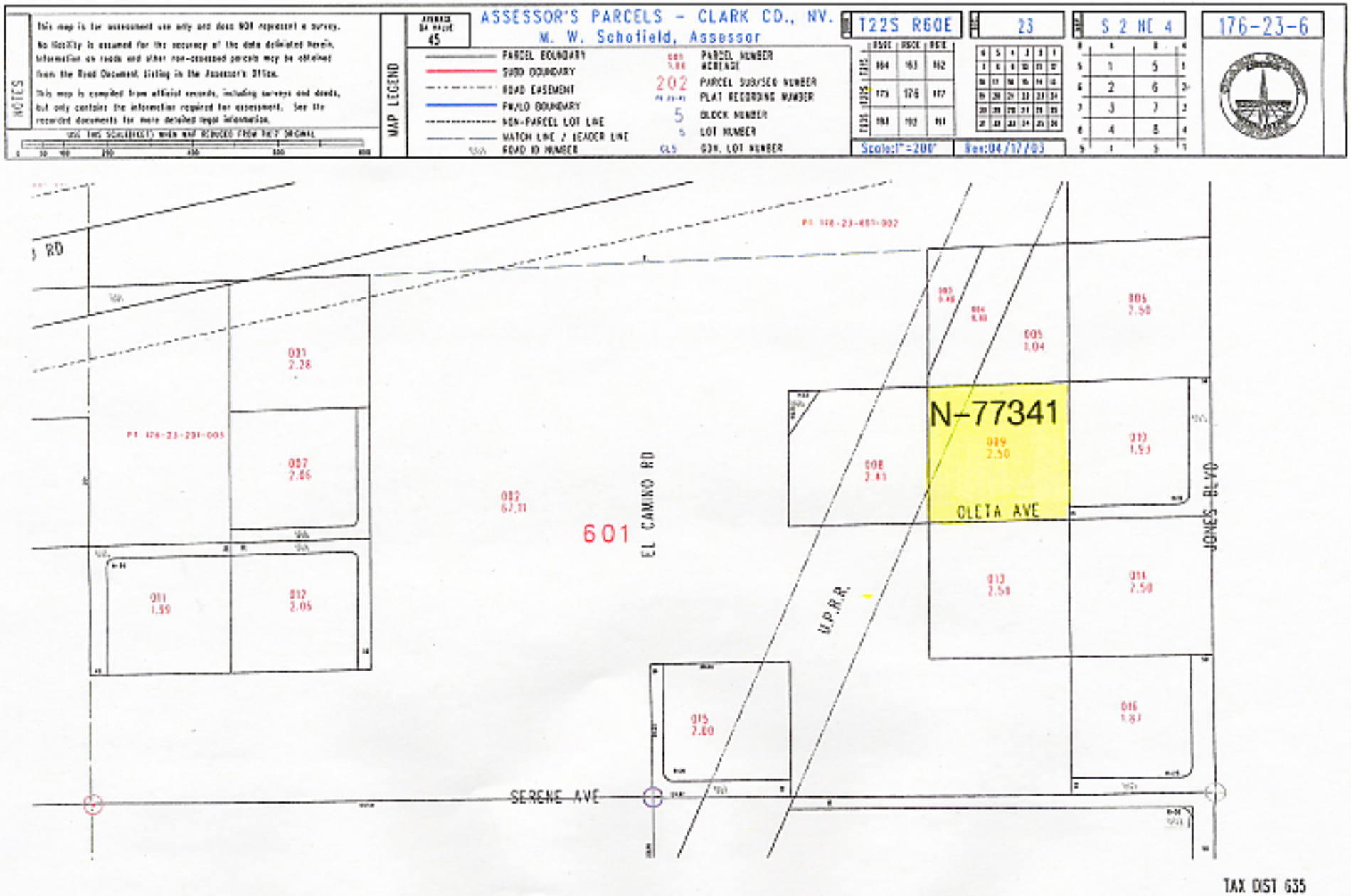

NOTES
This map is for assessment use only and does NOT represent a survey.
No liability is assumed for the accuracy of the data delineated herein. Information on roads and other non-assessed parcels may be obtained from the Road Document Listing in the Assessor's Office.
This map is compiled from official records, including surveys and deeds, but only contains the information required for assessment. See the recorded documents for more detailed legal information.
USE THIS SCALE(FEET) WHEN MAP REDUCED FROM THIS ORIGINAL
MAP LEGEND
AVERAGE DA VALUE 45
ASSESSOR'S PARCELS - CLARK CO., NV.
M. W. Schofield, Assessor
PARCEL BOUNDARY
SUBD BOUNDARY
ROAD EASEMENT
PW/LD BOUNDARY
NON-PARCEL LOT LINE
MATCH LINE / LEADER LINE
ROAD ID NUMBER
PARCEL NUMBER
ACREAGE
202 PARCEL SUB/SEQ NUMBER
PLAT RECORDING NUMBER
5 BLOCK NUMBER
5 LOT NUMBER
GDN. LOT NUMBER
T22S R60E
23
S 2 NE 4
176-23-6
Scale:1"=200'
Rev:04/17/03
RD
PT 176-23-201-005
PT 176-23-401-002
001 2.28
007 2.06
011 1.99
012 2.05
002 67.11
601
EL CAMINO RD
N-77341
008 2.41
009 2.50
OLETA AVE
005 1.04
006 2.50
010 1.93
013 2.50
014 2.50
015 2.00
016 1.87
U.P.R.R.
JONES BLVD
SERENE AVE
TAX DIST 635

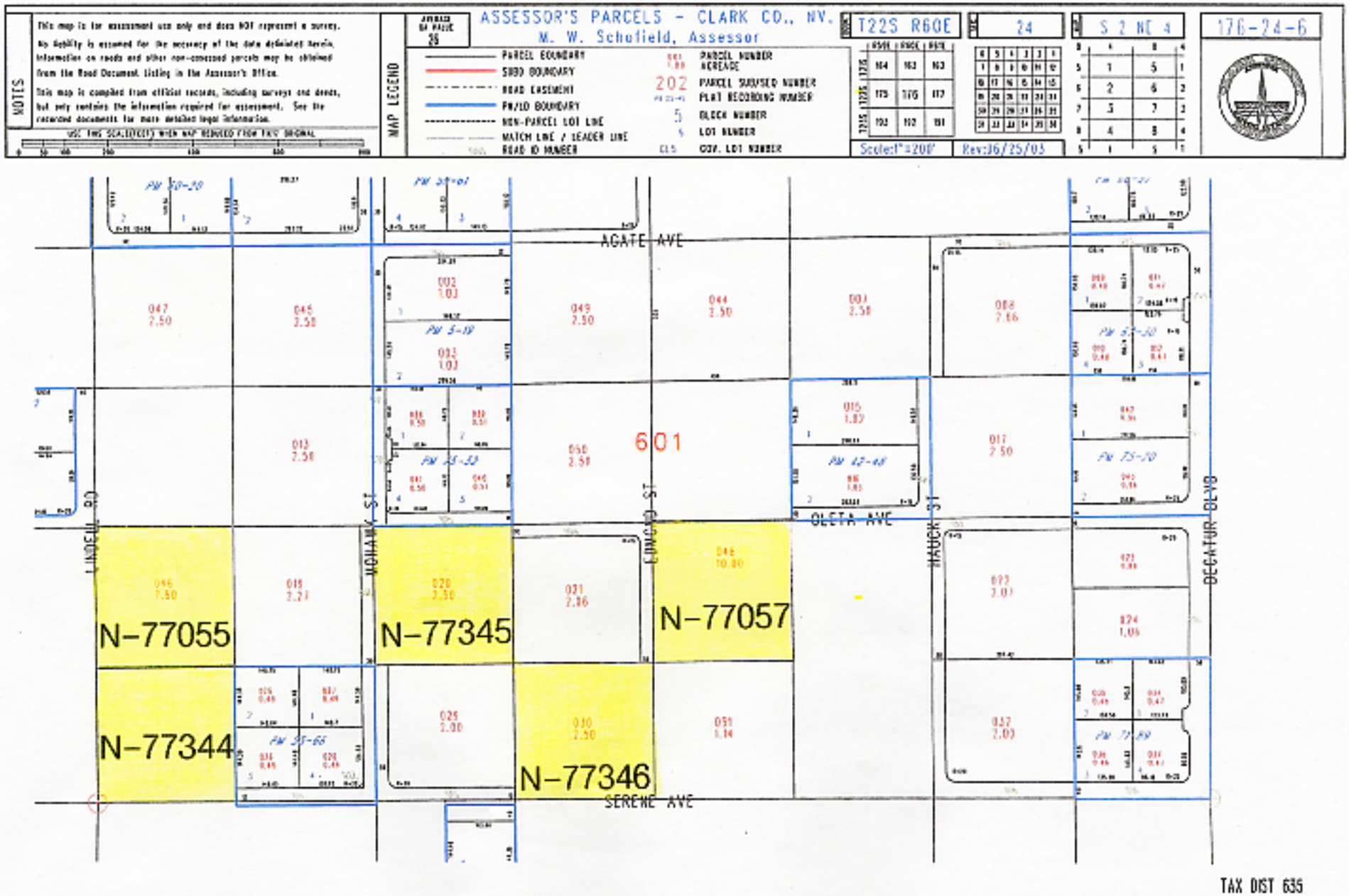

NOTES
This map is for assessment use only and does NOT represent a survey.
No liability is assumed for the accuracy of the data delineated herein. Information on roads and other non-assessed parcels may be obtained from the Road Document Listing in the Assessor's Office.
This map is compiled from official records, including surveys and deeds, but only contains the information required for assessment. See the recorded documents for more detailed legal information.
USE THIS SCALE(FEET) WHEN MAP REDUCED FROM THIS ORIGINAL
MAP LEGEND
ASSESSOR'S PARCELS - CLARK CO., NV.
M. W. Schofield, Assessor
PARCEL BOUNDARY
SUBD BOUNDARY
ROAD EASEMENT
PM/LD BOUNDARY
NON-PARCEL LOT LINE
MATCH LINE / LEADER LINE
ROAD ID NUMBER
PARCEL NUMBER
ACREAGE
202 PARCEL SUB/SED NUMBER
PLAT RECORDING NUMBER
5 BLOCK NUMBER
5 LOT NUMBER
CL5 COV. LOT NUMBER
T22S R60E
24
S 2 NE 4
176-24-6
Scale:1"=200'
Rev:06/25/03
AGATE AVE
OLETA AVE
SERENE AVE
LINDELL RD
MOHAWK ST
EDMOND ST
HAUCK ST
DECATUR BLVD
601
N-77055
N-77345
N-77057
N-77344
N-77346
TAX DIST 635

NOTES

This map is for assessment use only and does NOT represent a survey.

No liability is assumed for the accuracy of the data delineated hereon.

Information on roads and other non-assessed parcels may be obtained from the Deed Document listing in the Assessor's Office.

This map is compiled from official records, including surveys and deeds, but only contains the information required for assessment. See the recorded documents for more detailed legal information.

USE THIS SCALE(1") WHEN MAP REDUCED FROM 1:1127 ORIGINAL

0 50 100 200 400 600 800

MAP LEGEND

AVERAGE DA VALUE 35

ASSESSOR'S PARCELS - CLARK CO., NV.

M. W. Schofield, Assessor

PARCEL BOUNDARY	031 PARCEL NUMBER / 1.99 ACREAGE
SUBD BOUNDARY	202 PARCEL SUBUSED NUMBER
ROAD EASEMENT	PM 10-15 PLAT RECORDING NUMBER
PM/LD BOUNDARY	5 BLOCK NUMBER
NON-PARCEL LOT LINE	5 LOT NUMBER
MATCH LINE / LEADER LINE	CL5 COV. LOT NUMBER
ROAD ID NUMBER	

T22S R60E

R59E	R60E	R61E	
164	163	162	T21S
175	176	177	T22S
193	192	191	T23S

Scale:1"=200'

SEC 24

6	5	4	3	2	1
7	8	9	10	11	12
18	17	16	15	14	13
19	20	21	22	23	24
30	29	28	27	26	25
31	32	33	34	35	36

Rev:07/18/03

T N 2 NW 4

6	4	5	3	
5	1	5	1	
6	2	6	2	
7	3	7	3	
8	4	8	4	
5	1	5	1	

176-24-1

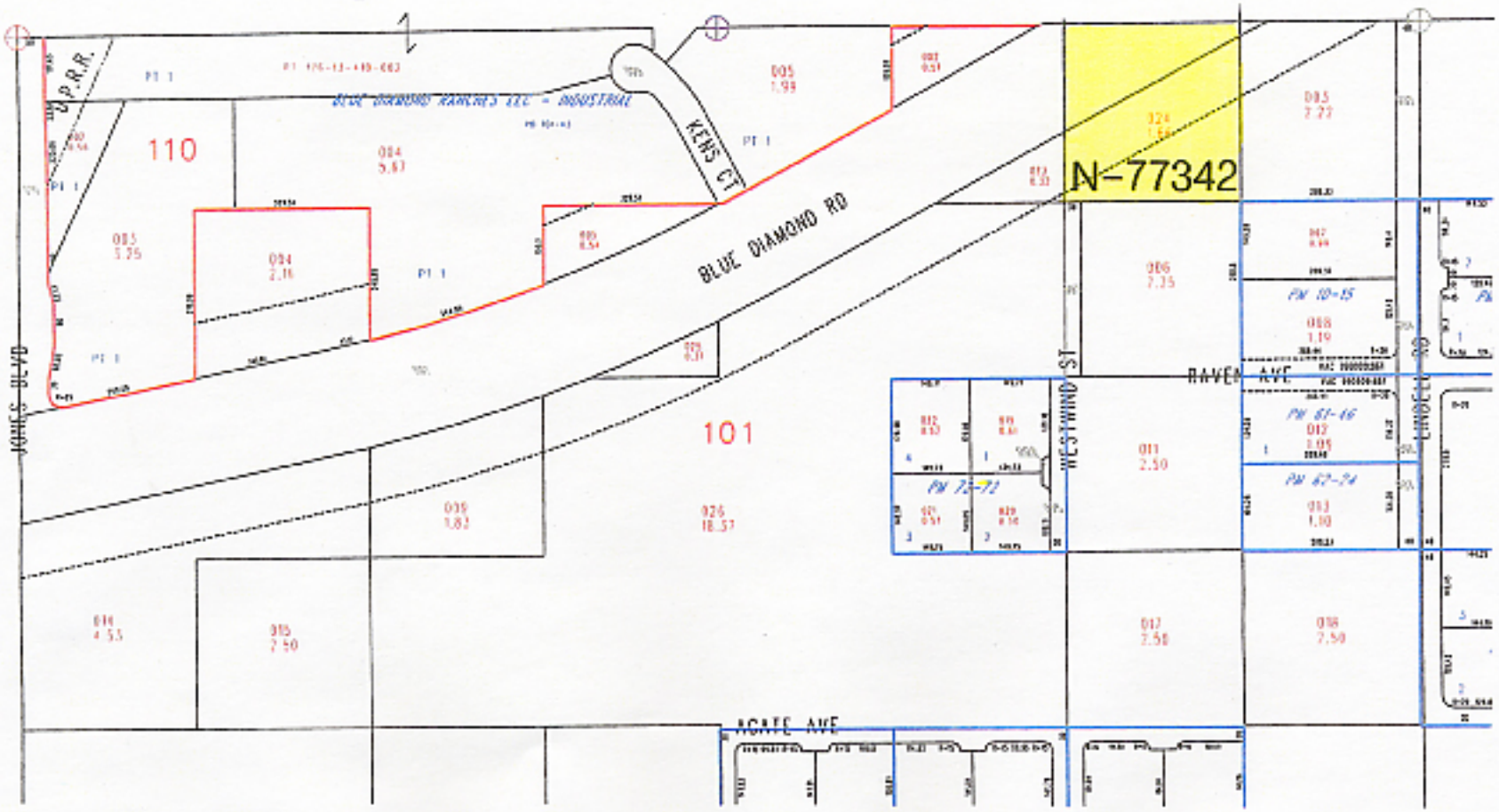

TAX DIST 635

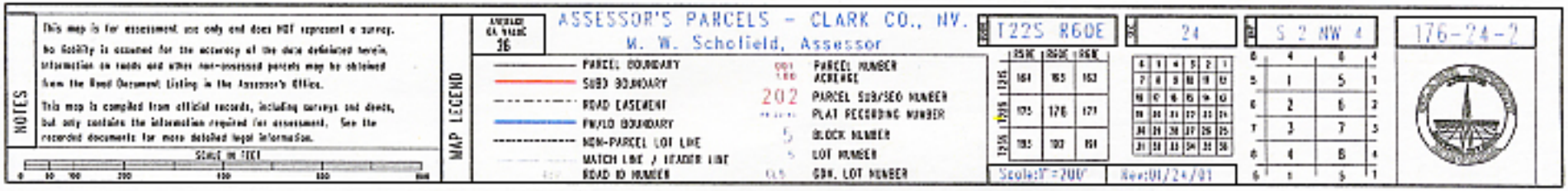
NOTES
This map is for assessment use only and does NOT represent a survey.
No liability is assumed for the accuracy of the data delineated herein, information on roads and other non-assessed parcels may be obtained from the Road Document Listing in the Assessor's Office.
This map is compiled from official records, including surveys and deeds, but only contains the information required for assessment. See the recorded documents for more detailed legal information.
SCALE IN FEET
MAP LEGEND
ASSESSOR'S PARCELS - CLARK CO., NV.
M. W. Schofield, Assessor
PARCEL BOUNDARY
SUBD BOUNDARY
ROAD EASEMENT
PW/LO BOUNDARY
NON-PARCEL LOT LINE
MATCH LINE / HEADER LINE
ROAD ID NUMBER
PARCEL NUMBER
ACREAGE
202 PARCEL SUB/SEQ NUMBER
PLAT RECORDING NUMBER
5 BLOCK NUMBER
LOT NUMBER
GDN. LOT NUMBER
T22S R60E
24
S 2 NW 4
176-24-2
Scale:1"=200'
Rev:01/24/01

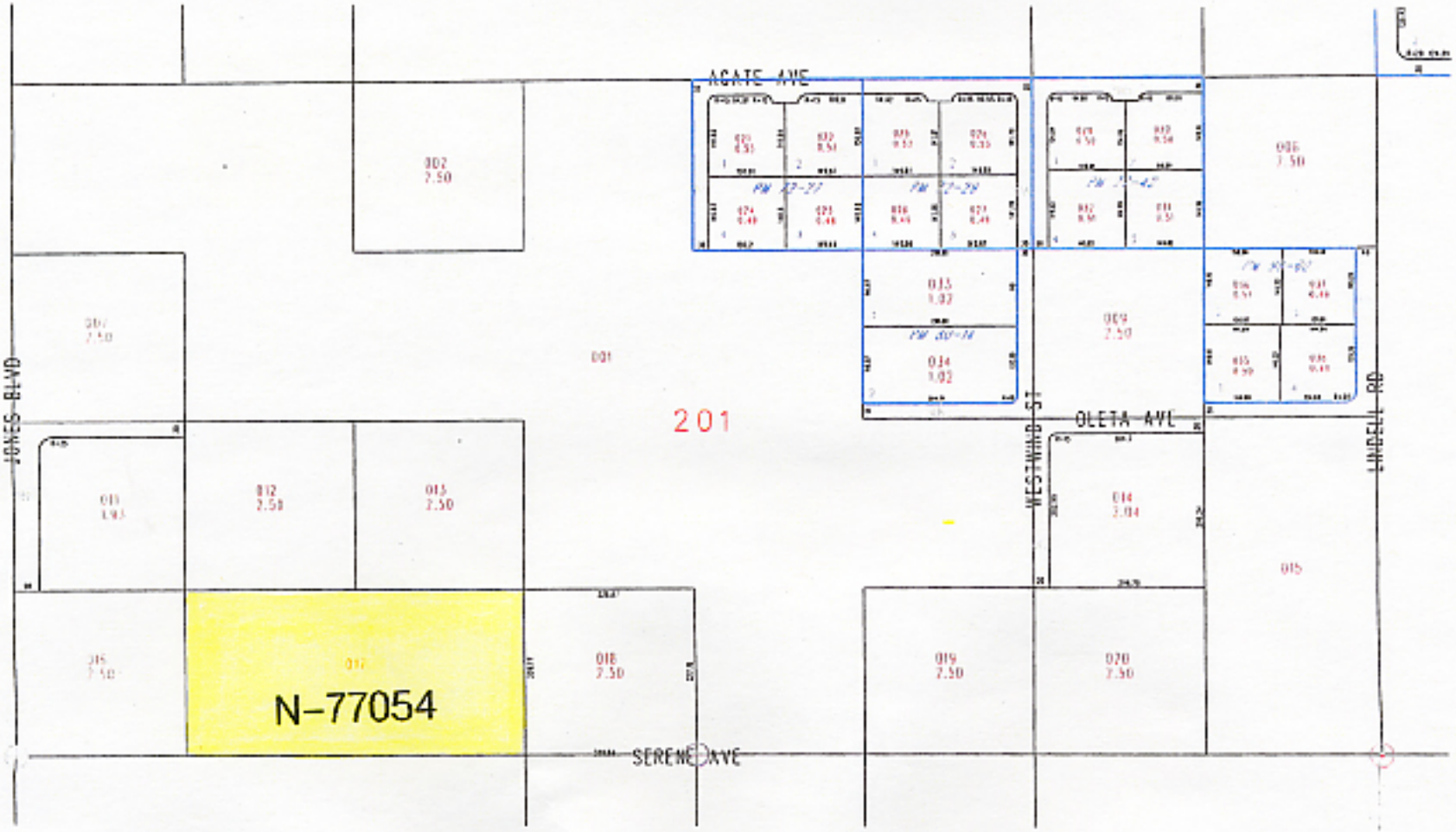
AGATE AVE
JONES BLVD
WESTWIND ST
OLETA AVE
LINDELL RD
SERENE AVE
201
N-77054
002
2.50
007
2.50
011
1.93
012
2.50
013
2.50
016
2.50
017
018
2.50
019
2.50
020
2.50
014
2.04
015
006
2.50
009
2.50
013
1.02
014
1.02

TAX DIST 635

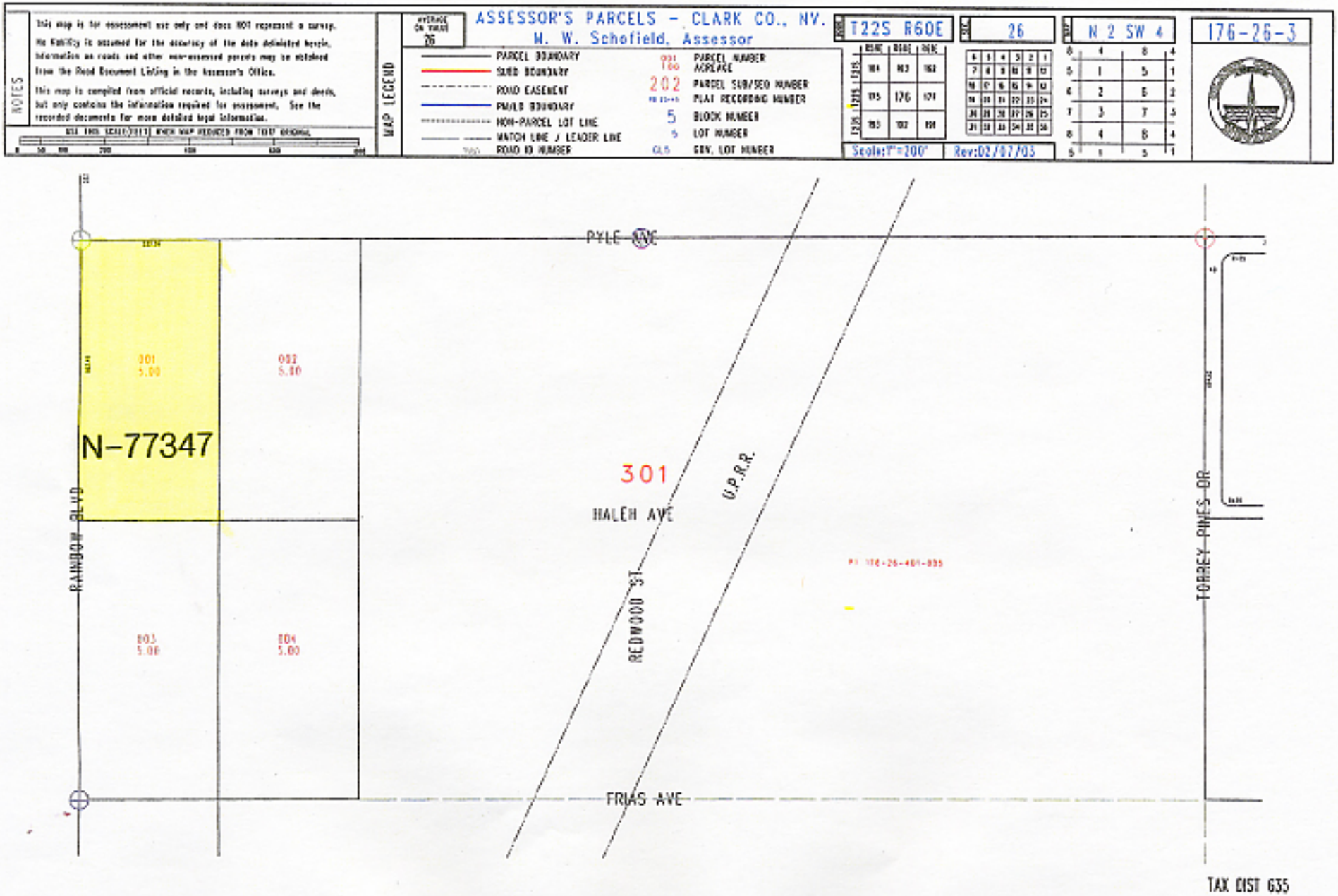

NOTES
This map is for assessment use only and does NOT represent a survey.
No liability is assumed for the accuracy of the data delineated herein.
Information on roads and other non-assessed parcels may be obtained from the Road Document Listing in the Assessor's Office.
This map is compiled from official records, including surveys and deeds, but only contains the information required for assessment. See the recorded documents for more detailed legal information.
USE THIS SCALE WHEN MAP REDUCED FROM TEST ORIGINAL
MAP LEGEND
AVERAGE ON VALUE 26
ASSESSOR'S PARCELS - CLARK CO., NV.
M. W. Schofield, Assessor
PARCEL BOUNDARY
SUBD BOUNDARY
ROAD EASEMENT
PM/LD BOUNDARY
NON-PARCEL LOT LINE
MATCH LINE / LEADER LINE
ROAD ID NUMBER
PARCEL NUMBER
ACREAGE
202 PARCEL SUB/SEQ NUMBER
PLAT RECORDING NUMBER
5 BLOCK NUMBER
5 LOT NUMBER
GL5 GOV. LOT NUMBER
T22S R60E
26
N 2 SW 4
176-26-3
Scale:1"=200'
Rev:02/07/03
PYLE AVE
N-77347
001 5.00
002 5.00
003 5.00
004 5.00
301
HALEH AVE
U.P.R.R.
REDWOOD ST
RAINBOW BLVD
TORREY PINES DR
FRIAS AVE
TAX DIST 635

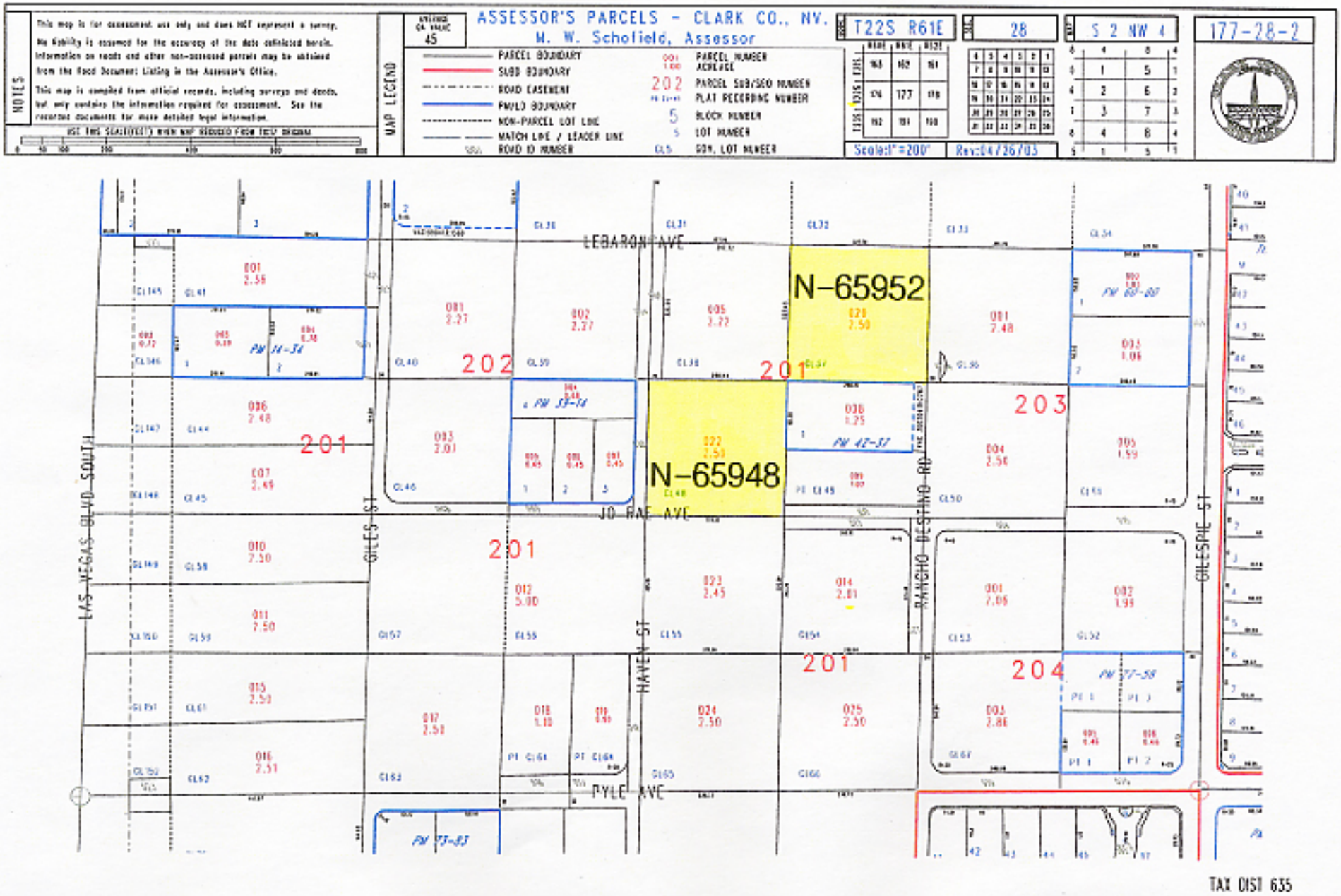

ASSESSOR'S PARCELS - CLARK CO., NV.
M. W. Schofield, Assessor
T22S R61E
28
S 2 NW 4
177-28-2
NOTES
This map is for assessment use only and does NOT represent a survey.
No liability is assumed for the accuracy of the data delineated herein. Information on roads and other non-assessed parcels may be obtained from the Road Document Listing in the Assessor's Office.
This map is compiled from official records, including surveys and deeds, but only contains the information required for assessment. See the recorded documents for more detailed legal information.
USE THIS SCALE(FEET) WHEN MAP REDUCED FROM FULL DIAGRAM
MAP LEGEND
PARCEL BOUNDARY
SUBD BOUNDARY
ROAD EASEMENT
PM/LD BOUNDARY
NON-PARCEL LOT LINE
MATCH LINE / LEADER LINE
ROAD ID NUMBER
PARCEL NUMBER
ACREAGE
PARCEL SUB/SEQ NUMBER
PLAT RECORDING NUMBER
BLOCK NUMBER
LOT NUMBER
GOV. LOT NUMBER
Scale:1"=200'
Rev:04/26/03
LEBARON AVE
JO RAE AVE
PYLE AVE
LAS VEGAS BLVD SOUTH
GILES ST
HAVEN ST
RANCHO DESTINO RD
GILESPIE ST
N-65952
N-65948
201
202
203
204
TAX DIST 635

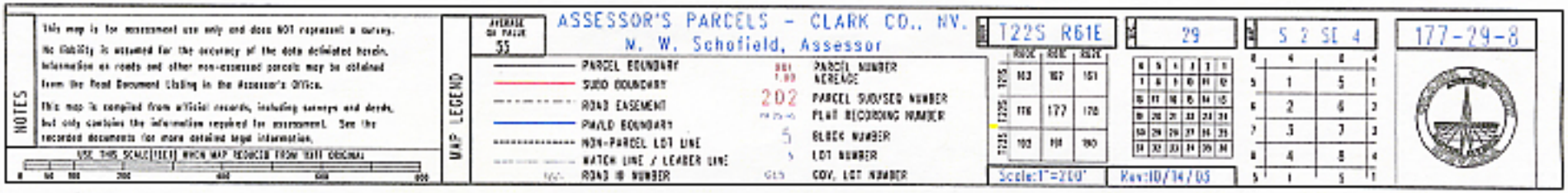
NOTES
This map is for assessment use only and does NOT represent a survey.
No liability is assumed for the accuracy of the data delineated herein.
Information on roads and other non-assessed parcels may be obtained from the Road Document Listing in the Assessor's Office.
This map is compiled from official records, including surveys and deeds, but only contains the information required for assessment. See the recorded documents for more detailed legal information.
USE THIS SCALE (1:1) WHEN MAP REDUCED FROM 1:1 ORIGINAL
MAP LEGEND
AVERAGE OF PAGE 55
ASSESSOR'S PARCELS - CLARK CO., NV.
M. W. Schofield, Assessor
PARCEL BOUNDARY
SUBD BOUNDARY
ROAD EASEMENT
PAVLD BOUNDARY
NON-PARCEL LOT LINE
WATCH LINE / LEADER LINE
ROAD ID NUMBER
PARCEL NUMBER
AVERAGE
202 PARCEL SUB/SEQ NUMBER
PLAT RECORDING NUMBER
5 BLOCK NUMBER
5 LOT NUMBER
COV. LOT NUMBER
T22S R61E
29
S 2 SE 4
177-29-8
Scale:1"=200'
Rev:10/14/05

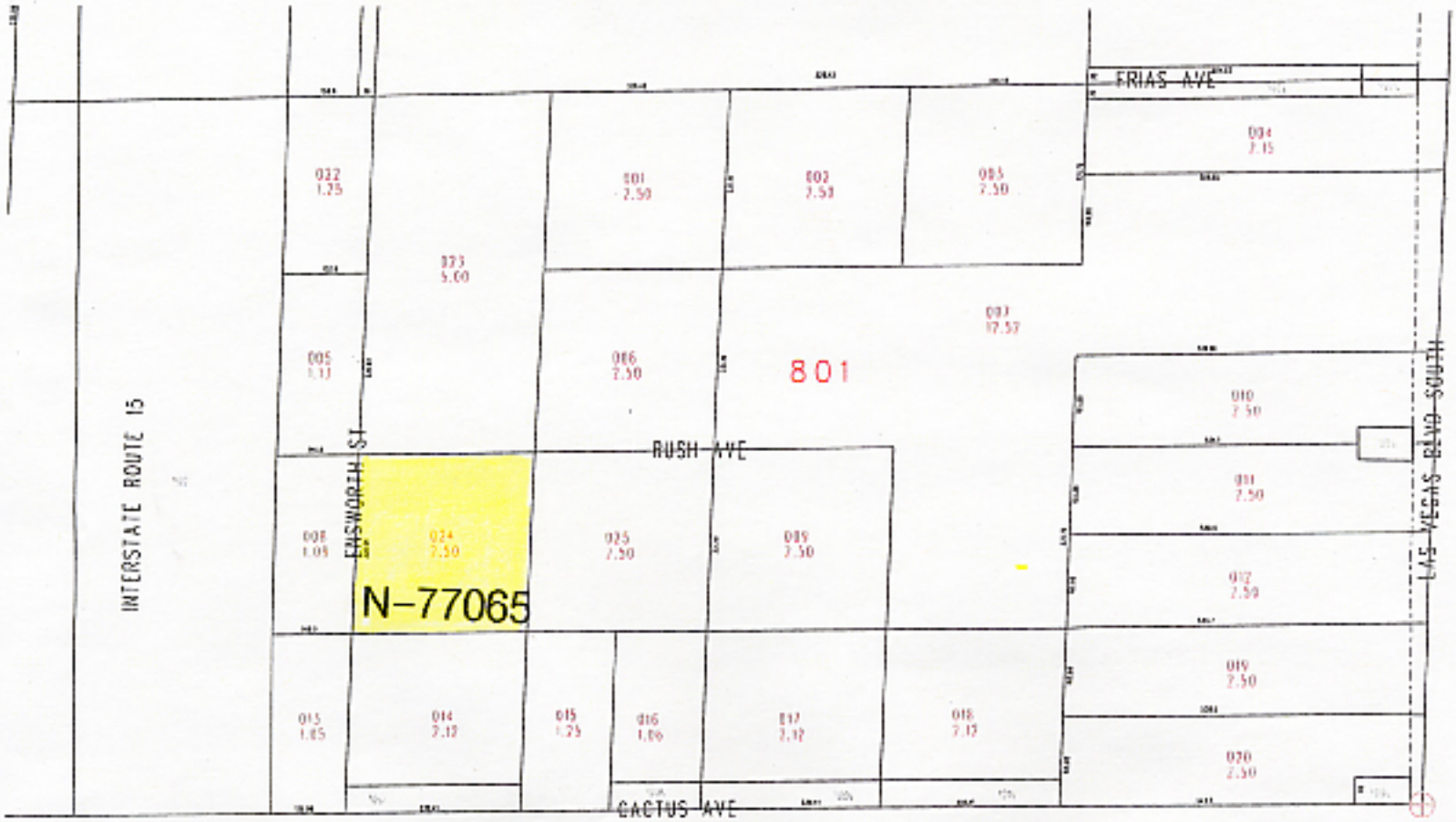
FRIAS AVE
RUSH AVE
CACTUS AVE
INTERSTATE ROUTE 15
ENSWORTH ST
LAS VEGAS BLVD SOUTH
N-77065
801
022 1.25
023 5.00
001 2.50
002 2.50
003 2.50
004 2.15
005 1.13
006 2.50
007 17.57
008 1.09
024 2.50
025 2.50
009 2.50
010 2.50
011 2.50
012 2.50
013 1.05
014 2.12
015 1.25
016 1.06
017 2.12
018 2.12
019 2.50
020 2.50

TAX DIST 635

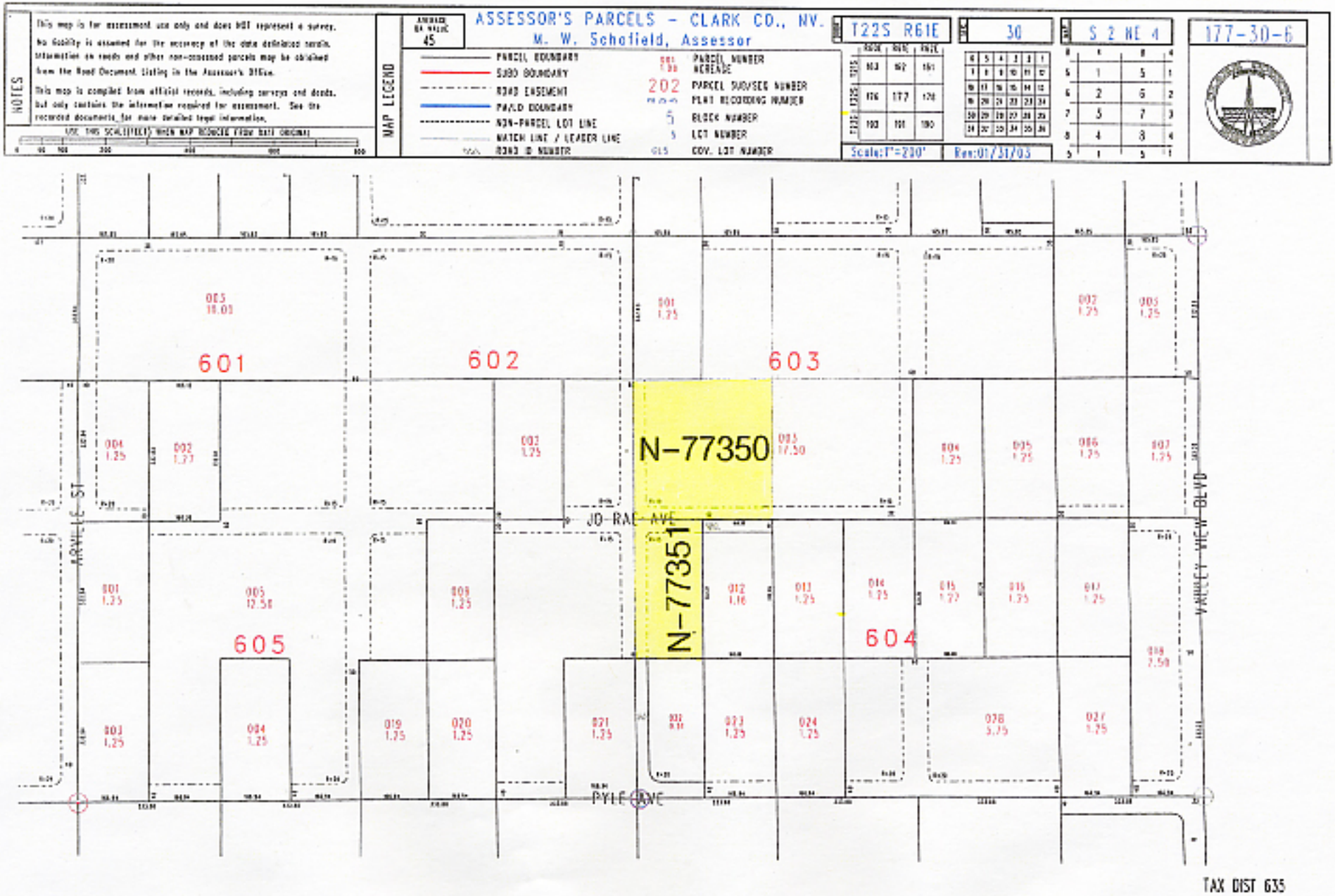

NOTES
This map is for assessment use only and does NOT represent a survey.
No liability is assumed for the accuracy of the data delineated herein.
Information on roads and other non-assessed parcels may be obtained from the Road Document Listing in the Assessor's Office.
This map is compiled from official records, including surveys and deeds, but only contains the information required for assessment. See the recorded documents for more detailed legal information.
USE THIS SCALE(FEET) WHEN MAP REDUCED FROM DATE ORIGINAL
MAP LEGEND
ASSESSOR'S PARCELS - CLARK CO., NV.
M. W. Schofield, Assessor
PARCEL BOUNDARY
SUBD BOUNDARY
ROAD EASEMENT
PA/LD BOUNDARY
NON-PARCEL LOT LINE
MATCH LINE / LEADER LINE
ROAD ID NUMBER
PARCEL NUMBER
NEBENDE
202 PARCEL SUB/SEG NUMBER
PLAT RECORDING NUMBER
5 BLOCK NUMBER
5 LOT NUMBER
GLS COV. LOT NUMBER
T22S R61E
30
S 2 NE 4
177-30-6
Scale:1"=200'
Rev:01/31/03
601
602
603
604
605
N-77350
N-77351
JO-RAE AVE
PYLE AVE
ARVILLE ST
VALLEY VIEW BLVD
TAX DIST 635

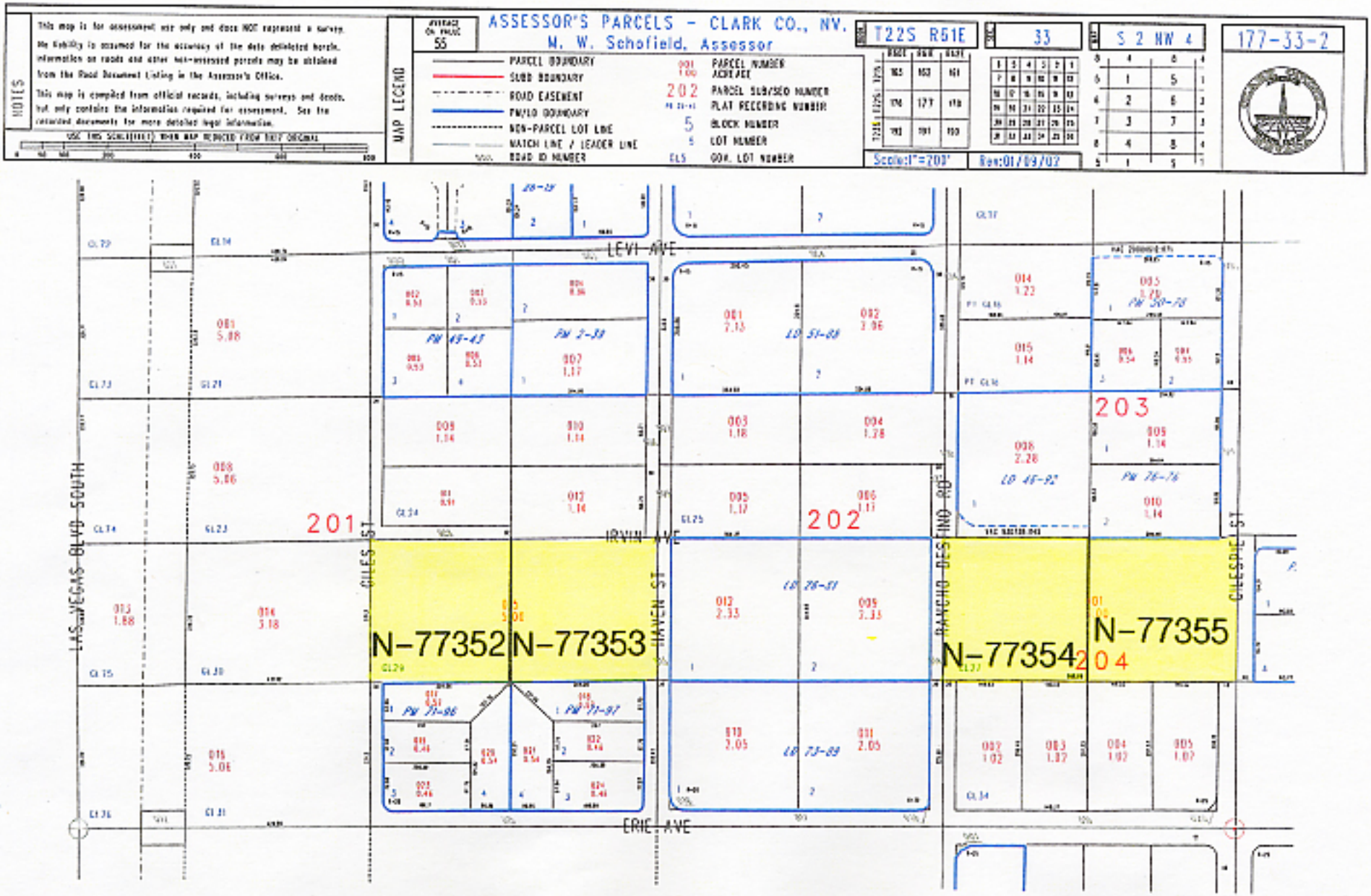

NOTES
This map is for assessment use only and does NOT represent a survey.
No liability is assumed for the accuracy of the data delineated herein. Information on roads and other non-assessed parcels may be obtained from the Road Document Listing in the Assessor's Office.
This map is compiled from official records, including surveys and deeds, but only contains the information required for assessment. See the recorded documents for more detailed legal information.
USE THIS SCALE(FEET) WHEN MAP REDUCED FROM THIS ORIGINAL
MAP LEGEND
AVERAGE ON PAGE 55
ASSESSOR'S PARCELS - CLARK CO., NV.
M. W. Schofield, Assessor
PARCEL BOUNDARY
SUBD BOUNDARY
ROAD EASEMENT
PM/LD BOUNDARY
NON-PARCEL LOT LINE
MATCH LINE / LEADER LINE
ROAD ID NUMBER
001 PARCEL NUMBER
100 ACREAGE
202 PARCEL SUB/SEQ NUMBER
PLAT RECORDING NUMBER
5 BLOCK NUMBER
5 LOT NUMBER
CL5 GOV. LOT NUMBER
T22S R61E
33
S 2 NW 4
177-33-2
Scale:1"=200'
Rev:01/09/02
LEVI AVE
IRVIN AVE
ERIE AVE
LAS VEGAS BLVD SOUTH
GILES ST
HAVEN ST
RANCHO DESTINO RD
GILESPIE ST
201
202
203
204
N-77352
N-77353
N-77354
N-77355
PM 49-43
PM 2-38
LD 51-88
PM 50-78
LD 46-92
PM 76-76
LD 26-51
PM 71-96
PM 71-97
LD 73-89

TAX DIST 635

NOTES

This map is for assessment use only and does NOT represent a survey. No liability is assumed for the accuracy of the data delineated herein. Information on roads and other non-assessed parcels may be obtained from the Road Document Listing in the Assessor's Office.

This map is compiled from official records, including surveys and deeds, but only contains the information required for assessment. See the recorded documents for more detailed legal information.

USE THIS SCALE(FEET) WHEN MAP REDUCED FROM THIRD ORIGINAL

MAP LEGEND

AVERAGE CA VALUE 45

ASSESSOR'S PARCELS - CLARK CO., NV.

M. W. Schofield, Assessor

	PARCEL BOUNDARY	001 1.00	PARCEL NUMBER ACREAGE
	SUBD BOUNDARY	202	PARCEL SUB/SEQ NUMBER
	ROAD EASEMENT		PLAT RECORDING NUMBER
	PM/LD BOUNDARY	5	BLOCK NUMBER
	NON-PARCEL LOT LINE	6	LOT NUMBER
	MATCH LINE / LEADER LINE	0.5	GOV. LOT NUMBER
	ROAD ID NUMBER		

T21S R62E

28

S 2 SW 4

161-28-4

Scale:1"=200'

Rev:07/08/03

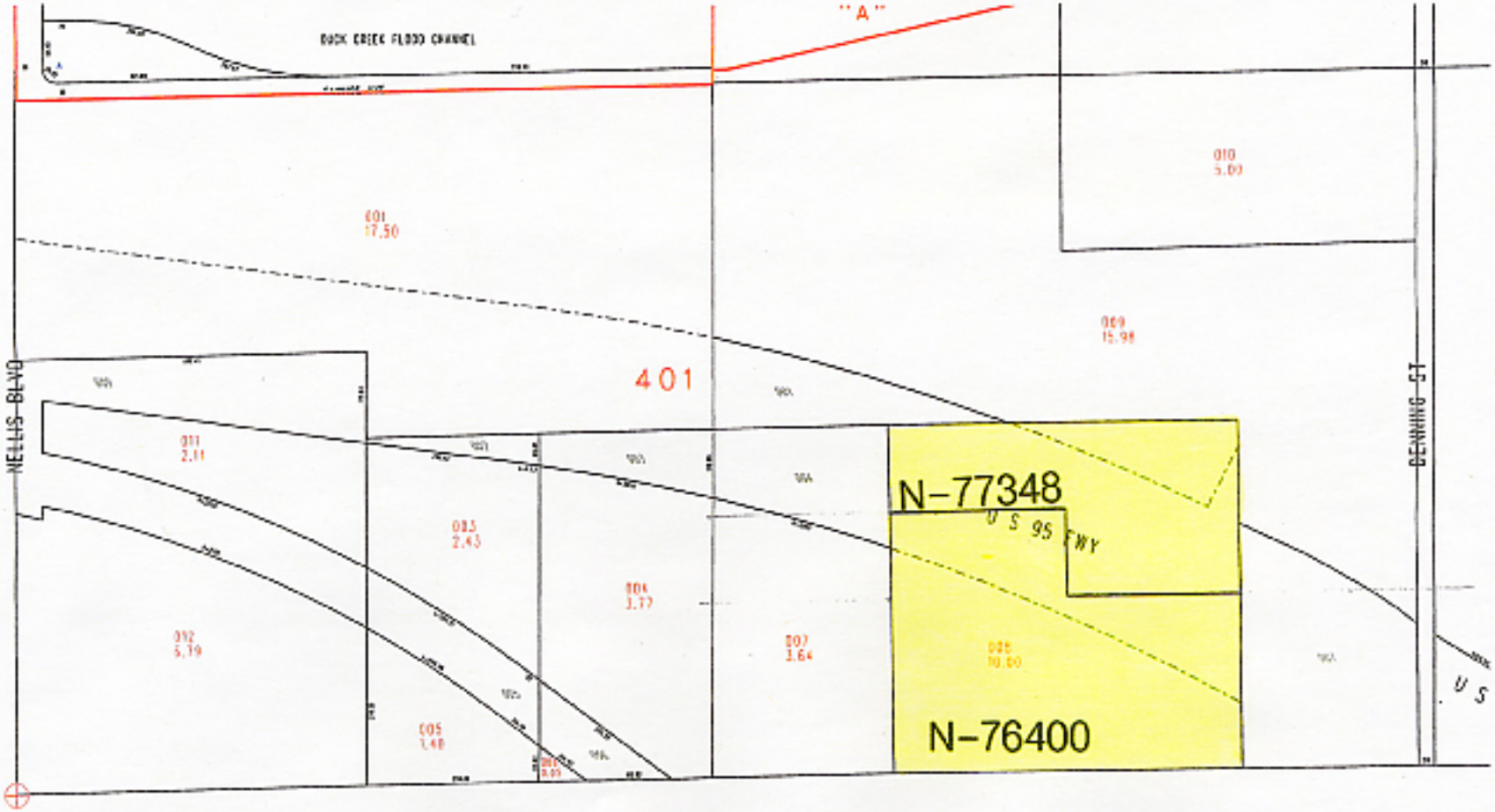

TAX DIST 570

N-76400

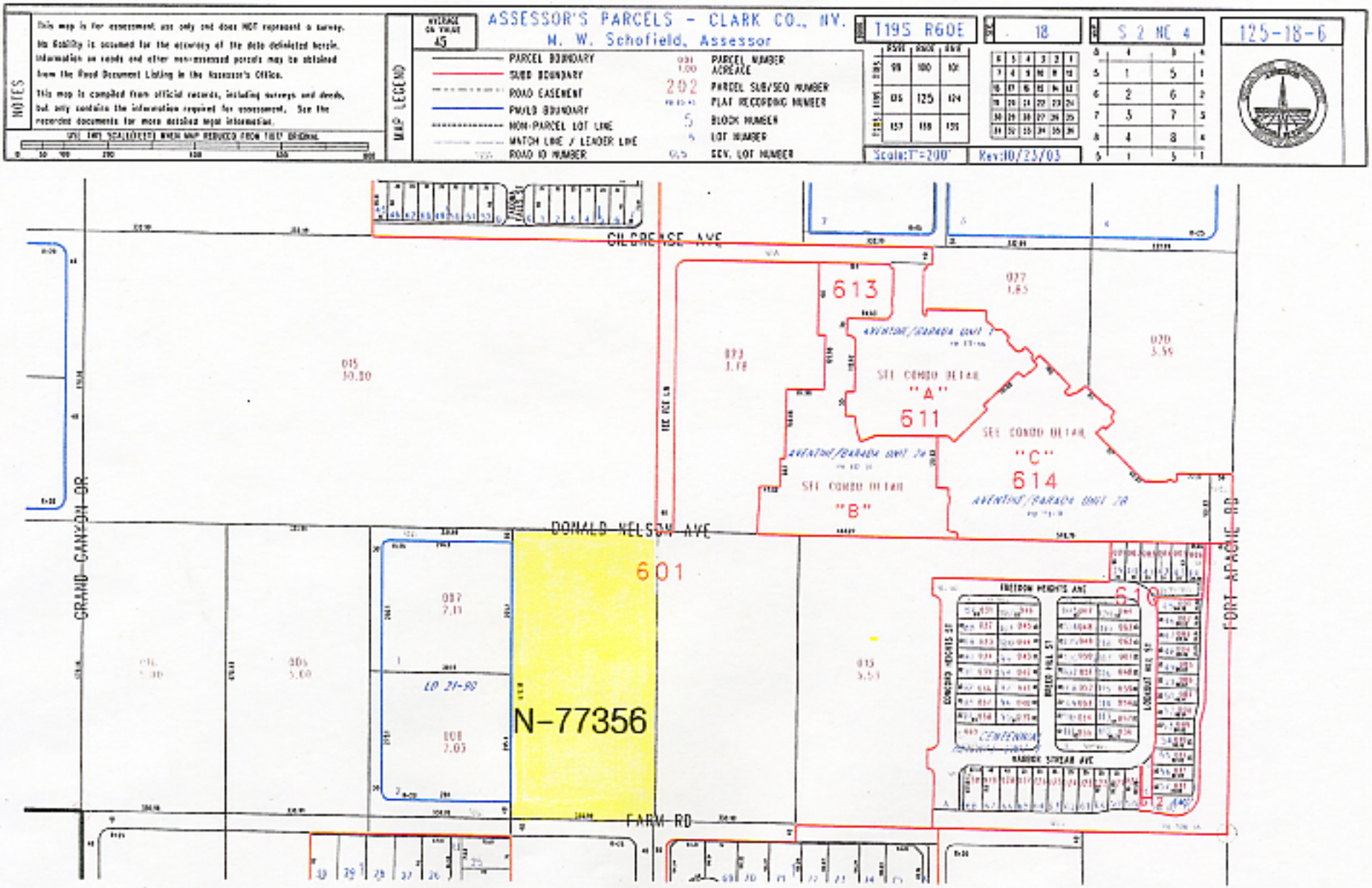

NOTES
This map is for assessment use only and does NOT represent a survey.
No liability is assumed for the accuracy of the data delineated herein. Information on roads and other non-assessed parcels may be obtained from the Road Document Listing in the Assessor's Office.
This map is compiled from official records, including surveys and deeds, but only contains the information required for assessment. See the recorded documents for more detailed legal information.
USE THIS SCALE(FEET) WHEN MAP REDUCED FROM THIS ORIGINAL
MAP LEGEND
AVERAGE ON VALUE 45
ASSESSOR'S PARCELS - CLARK CO., NV.
M. W. Schofield, Assessor
PARCEL BOUNDARY
SUBD BOUNDARY
ROAD EASEMENT
PM/LD BOUNDARY
NON-PARCEL LOT LINE
MATCH LINE / LEADER LINE
ROAD ID NUMBER
PARCEL NUMBER
ACREAGE
202 PARCEL SUB/SEQ NUMBER
PLAT RECORDING NUMBER
5 BLOCK NUMBER
5 LOT NUMBER
0.5 SEV. LOT NUMBER
T19S R60E
18
S 2 NE 4
125-18-6
Scale:1"=200'
Rev:10/23/03
GILGREASE AVE
DONALD NELSON AVE
FARM RD
GRAND CANYON DR
FORT APACHE RD
613
611
614
601
610
N-77356
SEE CONDO DETAIL "A"
SEE CONDO DETAIL "B"
SEE CONDO DETAIL "C"
AVENTINE/BARADA UNIT 1
AVENTINE/BARADA UNIT 2A
AVENTINE/BARADA UNIT 2B
FREEDOM HEIGHTS AVE
CONCORD HEIGHTS ST
PRIDE HILL ST
LOCKHURST HILL ST
CENTENNIAL
HARBOR STREAM AVE
LD 21-90
015 30.00
023 3.78
027 1.83
020 3.59
007 7.11
008 7.03

TAX DIST 200

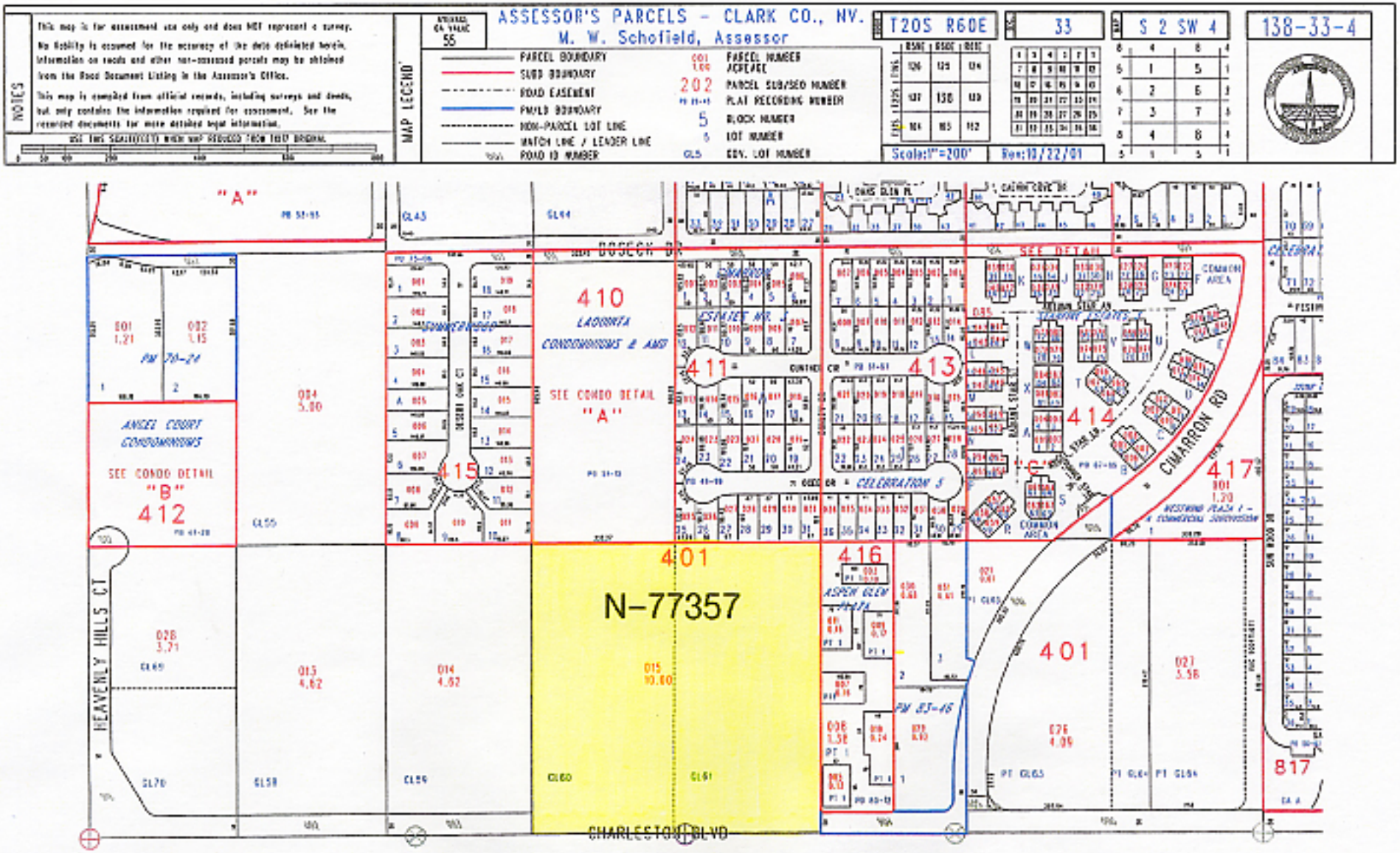
ASSESSOR'S PARCELS - CLARK CO., NV.
M. W. Schofield, Assessor
T20S R60E
33
S 2 SW 4
138-33-4
NOTES
This map is for assessment use only and does NOT represent a survey.
No liability is assumed for the accuracy of the data delineated herein. Information on roads and other non-assessed parcels may be obtained from the Road Document Listing in the Assessor's Office.
This map is compiled from official records, including surveys and deeds, but only contains the information required for assessment. See the recorded documents for more detailed legal information.
USE THIS SCALE(FEET) WHEN MAP REDUCED FROM THIS ORIGINAL
MAP LEGEND
PARCEL BOUNDARY
SUBD BOUNDARY
ROAD EASEMENT
PM/LD BOUNDARY
NON-PARCEL LOT LINE
MATCH LINE / LEADER LINE
ROAD ID NUMBER
PARCEL NUMBER
ACREAGE
PARCEL SUB/SEQ NUMBER
PLAT RECORDING NUMBER
BLOCK NUMBER
LOT NUMBER
GOV. LOT NUMBER
Scale:1"=200'
Rev:10/22/01
"A"
BOSECK DR
SEE DETAIL
410
LAGUNTA CONDOMINIUMS & AMD
SEE CONDO DETAIL "A"
411
413
414
415
416
417
401
N-77357
ANGEL COURT CONDOMINIUMS
SEE CONDO DETAIL "B"
412
CIMARRON RD
HEAVENLY HILLS CT
CHARLESTON BLVD
COMMON AREA
ASPEN GLEN PLAZA
PM 83-46
817

TAX DIST 200



NOTES
This map is for assessment use only and does NOT represent a survey.
No liability is assumed for the accuracy of the data delineated herein.
Information on roads and other non-assessed parcels may be obtained from the Road Document Listing in the Assessor's Office.
This map is compiled from official records, including surveys and deeds, but only contains the information required for assessment. See the recorded documents for more detailed legal information.
SCALE IN FEET
MAP LEGEND
ANCHORAGE CA. VALUE 45
ASSESSOR'S PARCELS - CLARK CO., NV.
M. W. Schofield, Assessor
PARCEL BOUNDARY
SUBD BOUNDARY
ROAD EASEMENT
PM/LO BOUNDARY
NON-PARCEL LOT LINE
MATCH LINE / LEADER LINE
ROAD ID NUMBER
PARCEL NUMBER
ACREAGE
202 PARCEL SUB/SEQ NUMBER
PLAT RECORDING NUMBER
5 BLOCK NUMBER
6 LOT NUMBER
GL5 SDN. LOT NUMBER
T21S R60E
03
N 2 SW 4
163-03-3
Scale:1"=200'
Rev:10/04/00
OAKEY BLVD
EL PARQUE AVE
O'BANNON DR
BUFFALO DR
TIOGA WAY
PIONEER WAY
MONTE CRISTO WAY
TERAYA WY
MARINA ESTATES
PIONEER ESTATES
ROSEMERE COURT
MOUNTAIN SHADOWS
N-77358
N-77359
N-77360
301
302
303
304
305
306
310
311
312
313
314
416

TAX DIST 200

NOTES

This map is for assessment use only and does NOT represent a survey. No liability is assumed for the accuracy of the data delineated herein.

Information on roads and other non-assessed parcels may be obtained from the Road Document Listing in the Assessor's Office.

This map is compiled from official records, including surveys and deeds, but only contains the information required for assessment. See the recorded documents for more detailed legal information.

MAP LEGEND

AVERAGE CU YARD 45

ASSESSOR'S PARCELS - CLARK CO., NV.

M. W. Schofield, Assessor

PARCEL BOUNDARY	001 1.00	PARCEL NUMBER AGREAGE
SUBD BOUNDARY	202	PARCEL SUB/SEQ NUMBER
ROAD EASEMENT	PB 25-45	PLAT RECORDING NUMBER
PM/LD BOUNDARY	5	BLOCK NUMBER
NON-PARCEL LOT LINE	5	LOT NUMBER
WATER LINE	GL5	COV. LOT NUMBER
ROAD ID NUMBER		

T23S R61E

	NOTE	NOTE	NOTE
T23S	116	117	118
T23S	192	191	190
T23S	204	205	206

Scale:1"=800'

07

6	5	4	3	2	1
7	8	9	10	11	12
18	17	16	15	14	13
19	20	21	22	23	24
30	29	28	27	26	25
31	32	33	34	35	36

Rev:03/16/58

ALL SEC

8	4	8	4
5	1	5	1
6	2	6	2
7	3	7	3
8	4	8	4
5	1	5	1

191-07

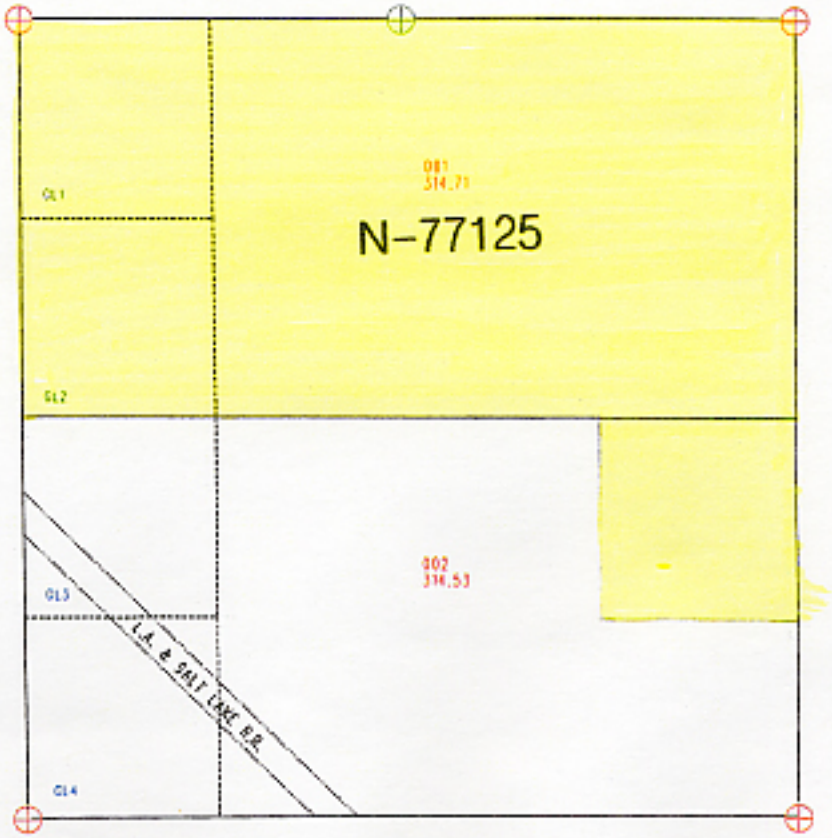

TAX DIST 625