ORIGINAL

OFFICIALLY FILED
NEVADA STATE OFFICE
at 10:00 AM on August 13, 2004

Sheet No. 6 of 7 Sheets

TOWNSHIP 19 NORTH, RANGE 18 EAST, OF THE MOUNT DIABLO MERIDIAN, NEVADA AND CALIFORNIA

ENLARGED DIAGRAM

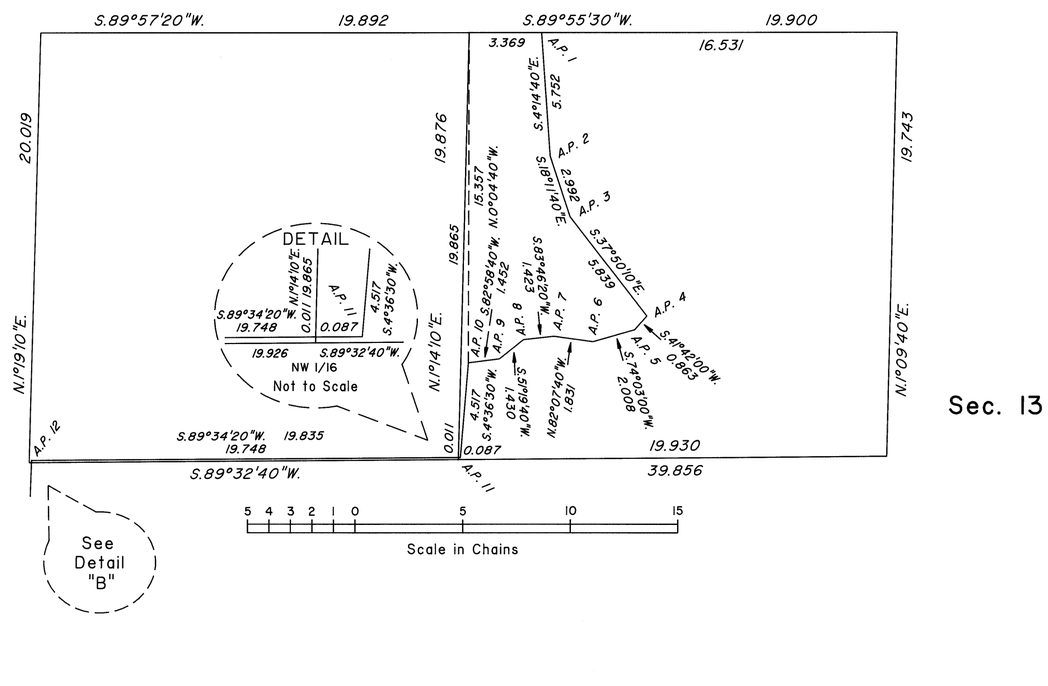

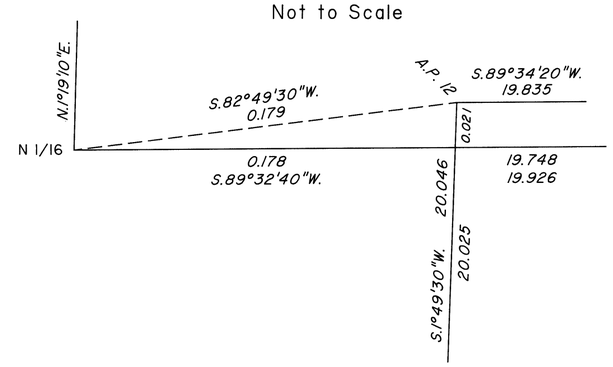

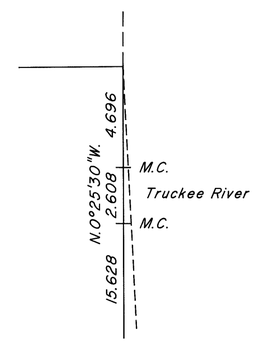

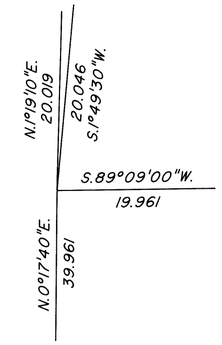

Reference should be made to Sheet No. 1 for survey information.

UNITED STATES DEPARTMENT OF THE INTERIOR
BUREAU OF LAND MANAGEMENT

Reno, Nevada
Sacramento, California

This plat is strictly conformable to the approved field notes, and the survey, having been correctly executed in accordance with the requirements of law and the regulations of this Bureau, is hereby accepted.

For the Director

David J. Clark

Acting Chief Cadastral Surveyor, Nevada

August 5, 2004

James F. Bailey

Chief Cadastral Surveyor, California

T.19N., R.18E., M.D.M.