OFFICIALLY FILED
NEVADA STATE OFFICE
10:00 A.M. October 11, 1989

ORIGINAL

Sheet No. 1 of 3 Sheets

TOWNSHIP 13 NORTH, RANGE 28 EAST, OF THE MOUNT DIABLO MERIDIAN, NEVADA

DEPENDENT RESURVEY AND SUBDIVISION OF SECTIONS

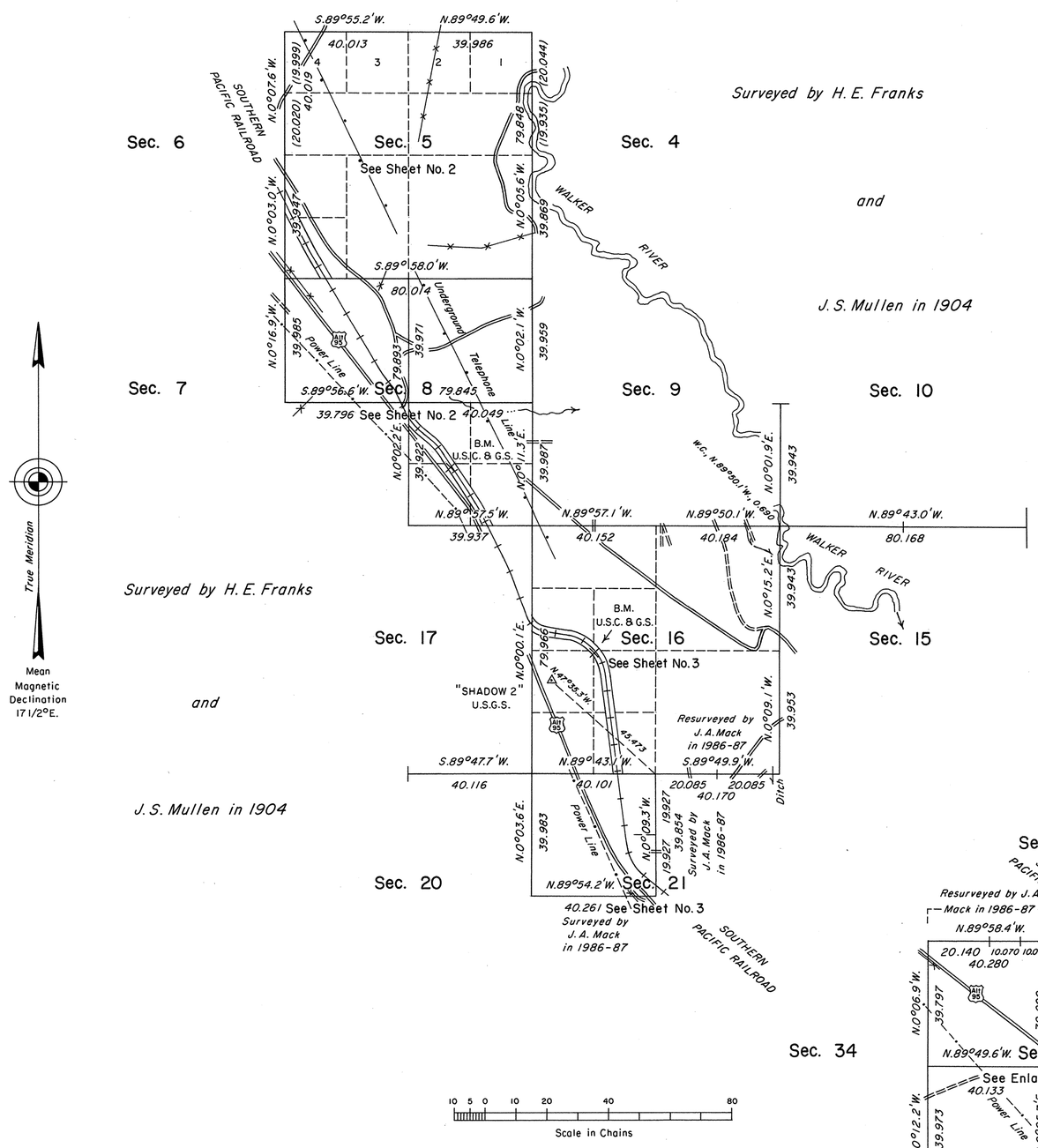

ENLARGED DIAGRAM

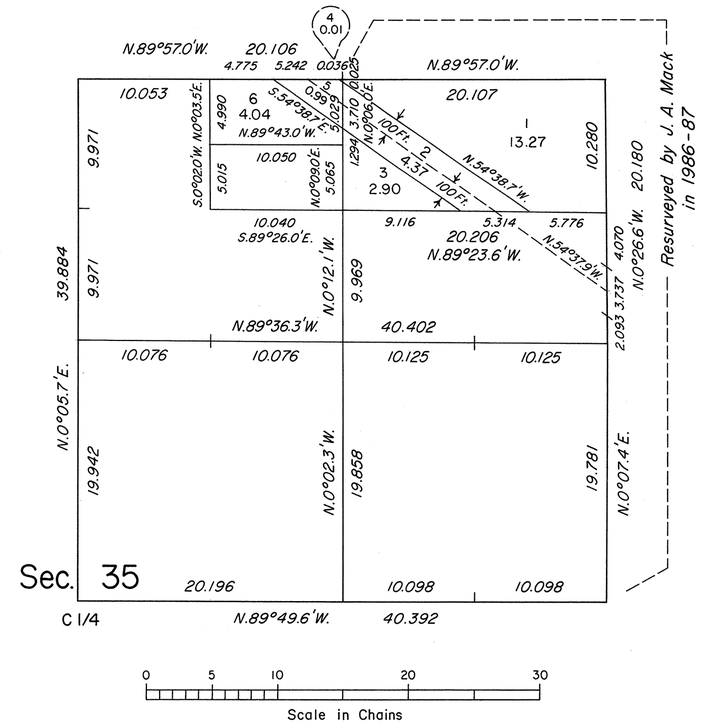

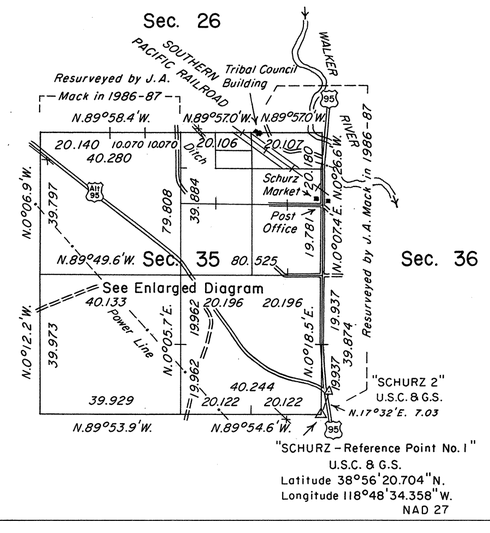

History of the earlier surveys is contained in the field notes.

This plat, in 3 sheets, represents the dependent resurvey of a portion of the south and north boundaries, a portion of the subdivisional lines and a portion of the subdivision of section 35, T. 13 N., R. 28 E., designed to restore the corners in their true original locations according to the best available evidence; and the survey of the subdivision of section 8 and a portion of section 35.

See Sheet Nos. 2 and 3 for enlargements of sections 5, 8, 16 and 21.

Lottings and areas, except as indicated hereon, are as shown on the plats approved October 27, 1905 and May 12, 1923.

Survey executed by Robert A. Pratt, Cadastral Surveyor, beginning March 7, 1989 and completed August 21, 1989, under Special Instructions dated February 3, 1989 and the Supplemental Special Instructions dated August 9, 1989 for Group No. 670, Nevada.

UNITED STATES DEPARTMENT OF THE INTERIOR
BUREAU OF LAND MANAGEMENT

Reno, Nevada September 27, 1989

This plat is strictly conformable to the approved field notes, and the survey, having been correctly executed in accordance with the requirements of law and the regulations of this Bureau, is hereby accepted.

For the Director

Lacel E. Bland

Chief Cadastral Surveyor

JRM

T.13N., R.28E., M.D.M.