ORIGINAL

TOWNSHIP 11 NORTH, RANGE 20 EAST, MOUNT DIABLO MERIDIAN, CALIFORNIA AND NEVADA

DEPENDENT RESURVEY

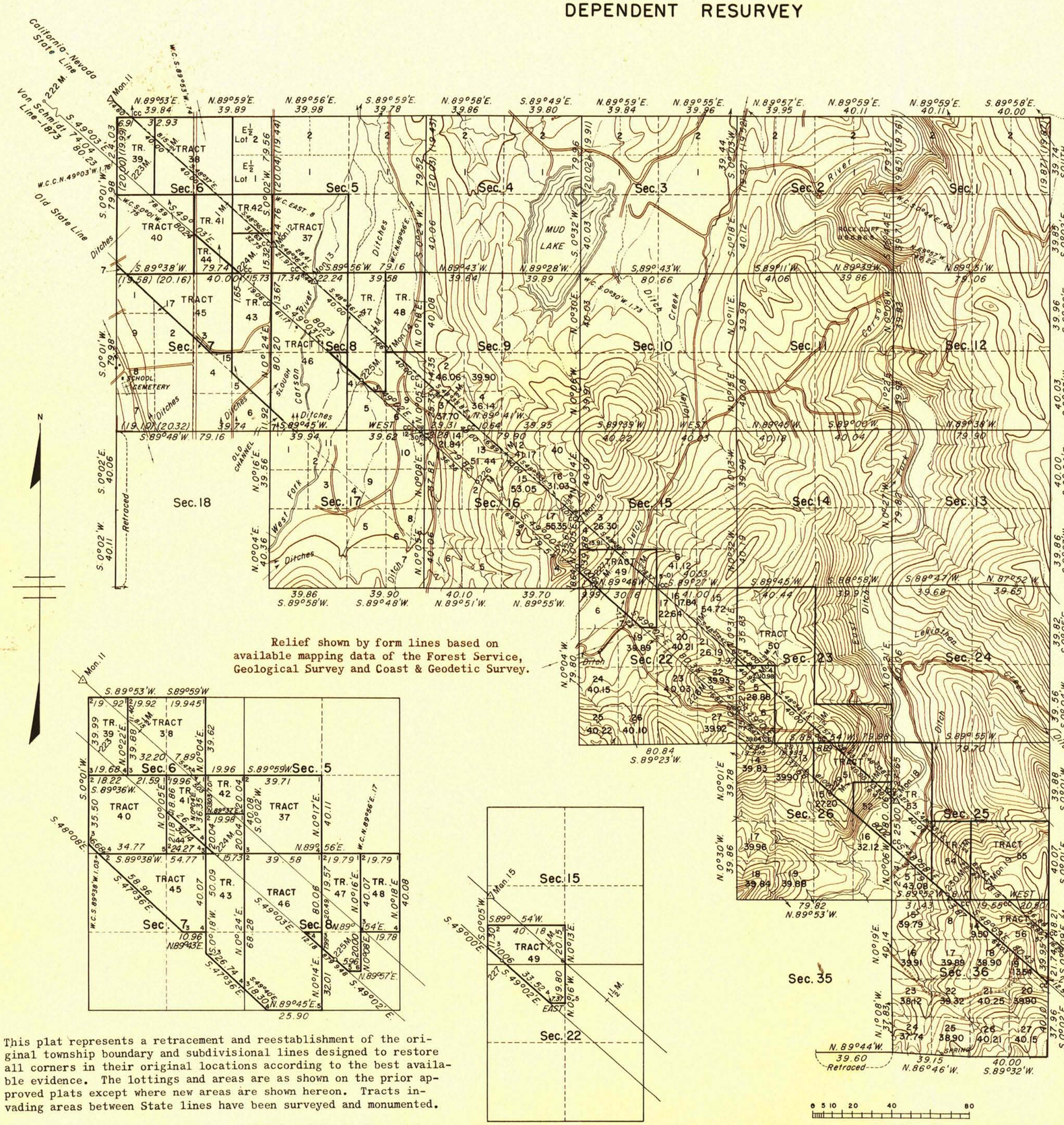

Relief shown by form lines based on available mapping data of the Forest Service, Geological Survey and Coast & Geodetic Survey.

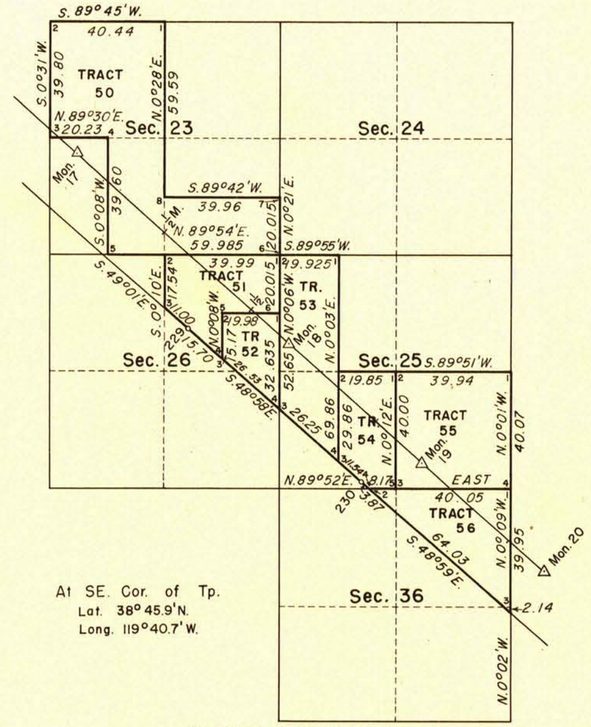

At SE. Cor. of Tp.
Lat. 38° 45.9' N.
Long. 119° 40.7' W.

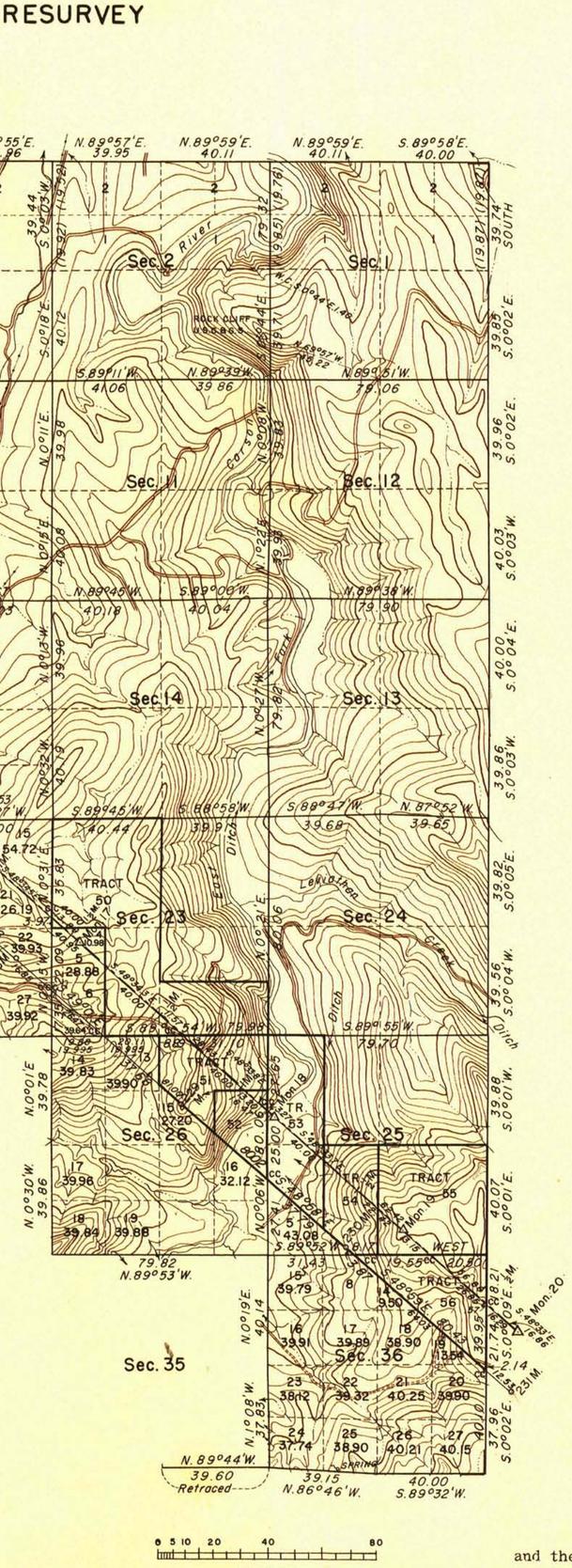

CHAINS

Area Resurveyed: 14,659.25 Acres

INDEX TO SEGREGATED TRACTS

NO.	ENTRY	ORIGINAL SUBDIVISION	SEC.
37	Preemption No. 538	SW¼	5
38	H. E. No. 224 Pat. 6-1-1882	W½ lot 2 & W½ lot 1 of NE¼; E½ lot 2 & E½ lot 1 of NW¼	6
39	S. S. List 4, Appd. 4-17-1869	W½ lots 1 & 2	6
40	S. S. List 19, Appd. 6-13-1870	Fractional SW¼	6
41	S. S., List 1, Appd. 5-6-1882	Lot 9	6
42	D.E. No. 238, John Baldwin; 11-4-1881	NE¼SE¼	6
43	H. E. No. 67, Joseph Goodman	SE¼SE¼	6
		E½NE¼ & Lot 6	7
44	D.E. Pat. 6-29-1891	Lot 4	6
45	S. S., List 19, 10-18-1869	NW¼NE¼ lots 1, 2, 3 & 4	7
46	S.S., List 56 & 58, 8-26-1872	W½ N. of old 1863 State Bdy.	8
47	D.E. No. 176, 1886	W½NE¼ & lot 10	8
48	S.S., List No. 27, 7-22-1889	E½NE¼	8
49	S.S., List No. 10, 3-26-1891	SE¼SW¼ & lot 2	15
		Lot 14	22
50	S.S., List No. 11 & 3, 1874-1894	NW¼, S½SE¼;	
		NE¼SW¼; lot 2	23
51	Power Site Res. 149	NE¼NE¼ & lot 11	26
52	S.S., List 10	Lot 10	26
53	S.S., List No. 8, 7-1-1889	W½NW¼ & lot 4	25
54	H.E. No. 02457	NE¼SW¼ & lot 3	25
55	H.E. No. 02456	SE¼	25
56	H.E. No. 02457	Lots 12 & 13	36

Tract 44 in conflict with Tract 43 .... 0.80 Acres
Tract 47 in conflict with Tract 46 .... 3.69 Acres

This plat represents a retracement and reestablishment of the original township boundary and subdivisional lines designed to restore all corners in their original locations according to the best available evidence. The lottings and areas are as shown on the prior approved plats except where new areas are shown hereon. Tracts invading areas between State lines have been surveyed and monumented.

Survey executed by Carl S. Swanholm and Wilson McConkie from October 17, 1939 to July 12, 1940 under Special Instructions for Group 245 Nevada dated December 28, 1937 and by Roger F. Wilson and G. Marvin Litz from August 3, 1948 to September 23, 1948 under Special Instructions for Group 281 California dated April 25, 1932.

UNITED STATES DEPARTMENT OF THE INTERIOR
BUREAU OF LAND MANAGEMENT
Washington, D. C., February 18, 1954

This plat is strictly conformable to the approved field notes, and the survey, having been correctly executed in accordance with the requirements of law and the regulations of this Bureau, is hereby accepted.

For the Director
Assistant Chief, Division of
Cadastral Engineering

JGG

(151A) T. 11 N, R. 20 E.

58589