ORIGINAL

BOUNDARIES NAVAL AMMUNITION DEPOT

DETAIL OF SEC. 27, T. 8 N., R. 30 E., SEC. 31, T. 9 N., R. 31 E., AND WEST BDY. SECS. 18, 19, T. 7 N., R. 30 E., EAST BDY. SEC. 24, T. 7 N., R. 31 E.

SCALE 20 CHAINS = 1 INCH.

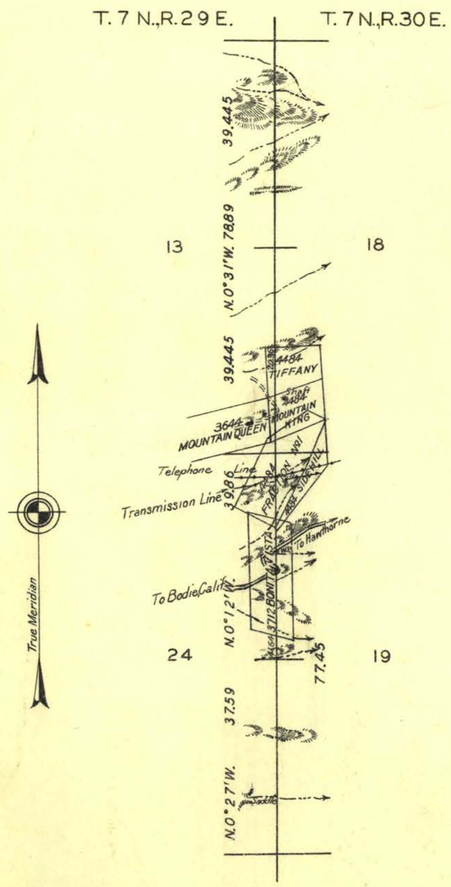

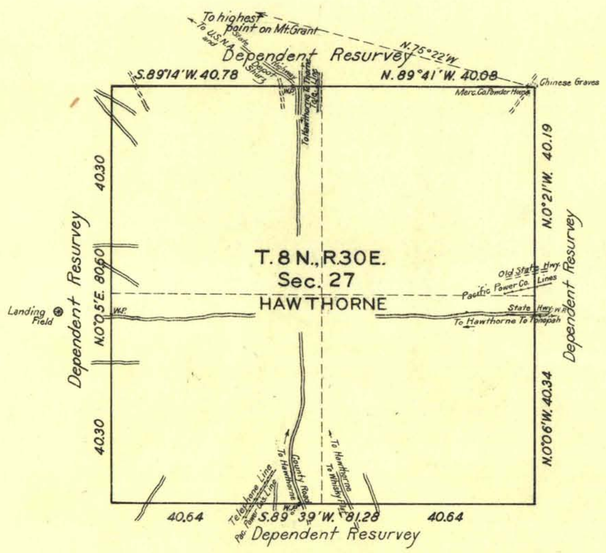

The dependent resurvey of the boundaries of Sec. 27, was executed for the purpose of completing the survey of the boundaries of the Naval Ammunition Depot, Hawthorne, Nevada, and was authorized by the Commissioners letter 1237873 E" W.H.R. dated Oct. 17, 1931. This section was originally surveyed by Glover and Berdan in 1880, plat approved Jan. 19, 1888.

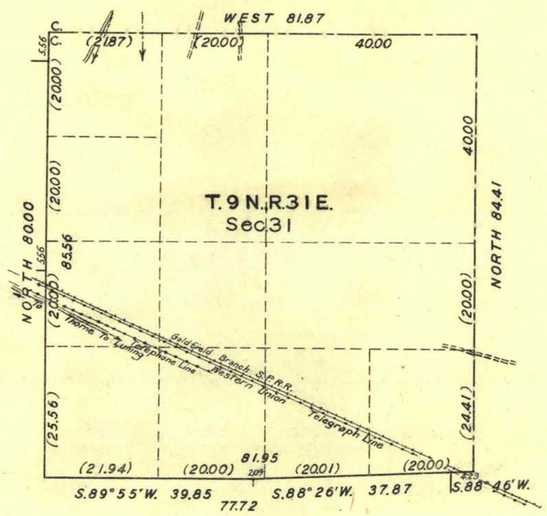

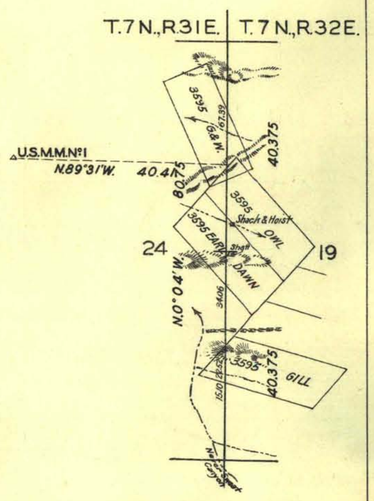

Certain points on the surveyed lines indicated on the plat by the letters W.P. (for witness point) have been marked by concrete monuments with embedded brass tablets appropriately marked. See field notes for complete description and connections.

Office of U.S. Supervisor of Surveys.
Denver, Colorado, April 15, 1932.
This plat of Sec. 27, T. 8 N., R. 30 E., Sec. 31, T. 9 N., R. 31 E., and portions of the boundaries of the Naval Ammunition Depot at Hawthorne, Nevada, is strictly conformable to the field notes of the survey thereof.

Smith R. Johnson
U.S. Supervisor of Surveys.

DEPARTMENT OF THE INTERIOR
GENERAL LAND OFFICE
Washington, D.C., April 29, 1932
The survey represented by this plat having been correctly executed in accordance with the requirements of law and the regulations of this office is hereby accepted.

Thos. A. Lowell
Assistant Commissioner.

A.G.M.
R.F.S.

SHEET 2
(IN 2 SHEETS)

T. 8 N., R. 30 E.