TOWNSHIP 19 SOUTH RANGE 59 EAST OF THE MOUNT DIABLO MERIDIAN, NEVADA

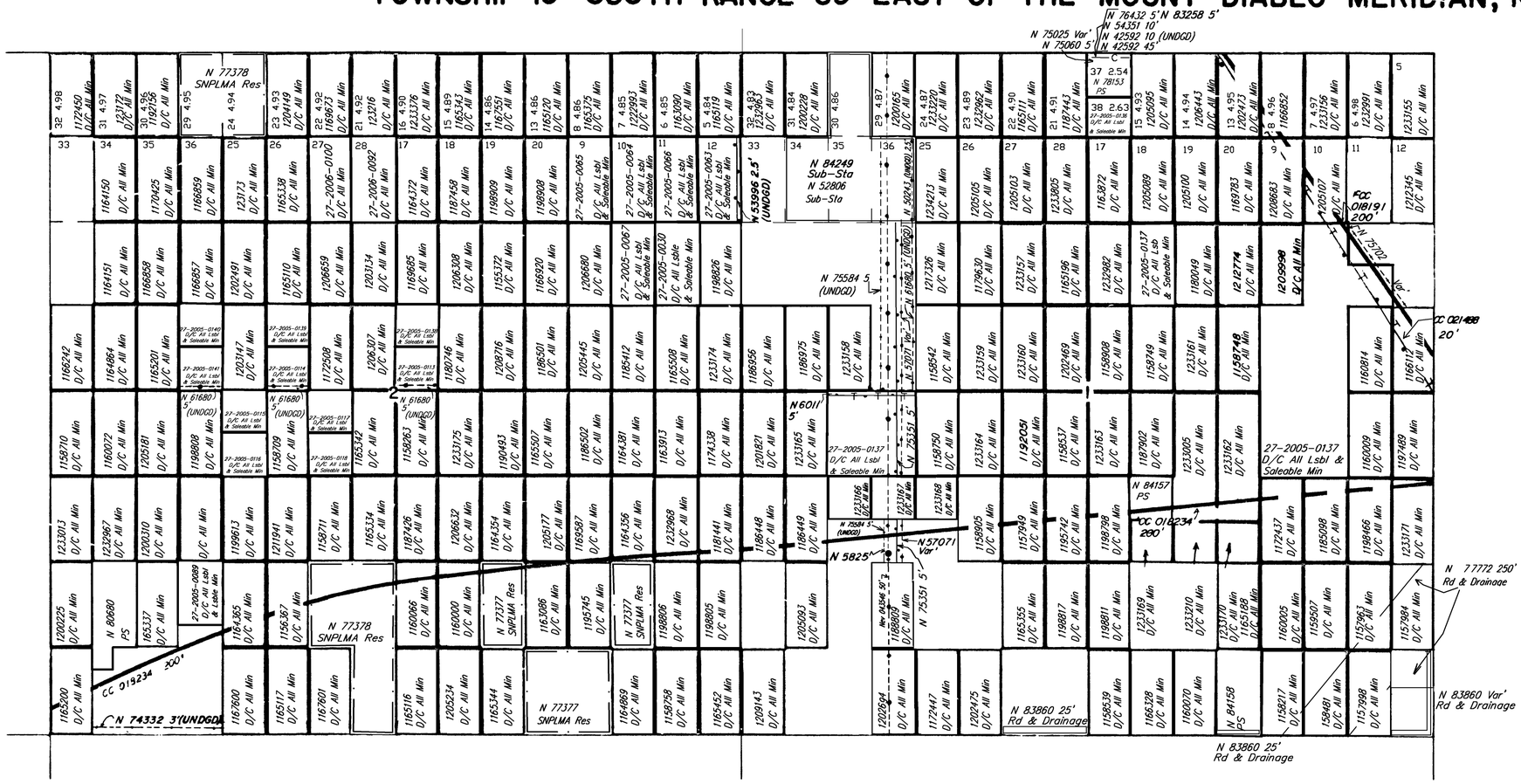

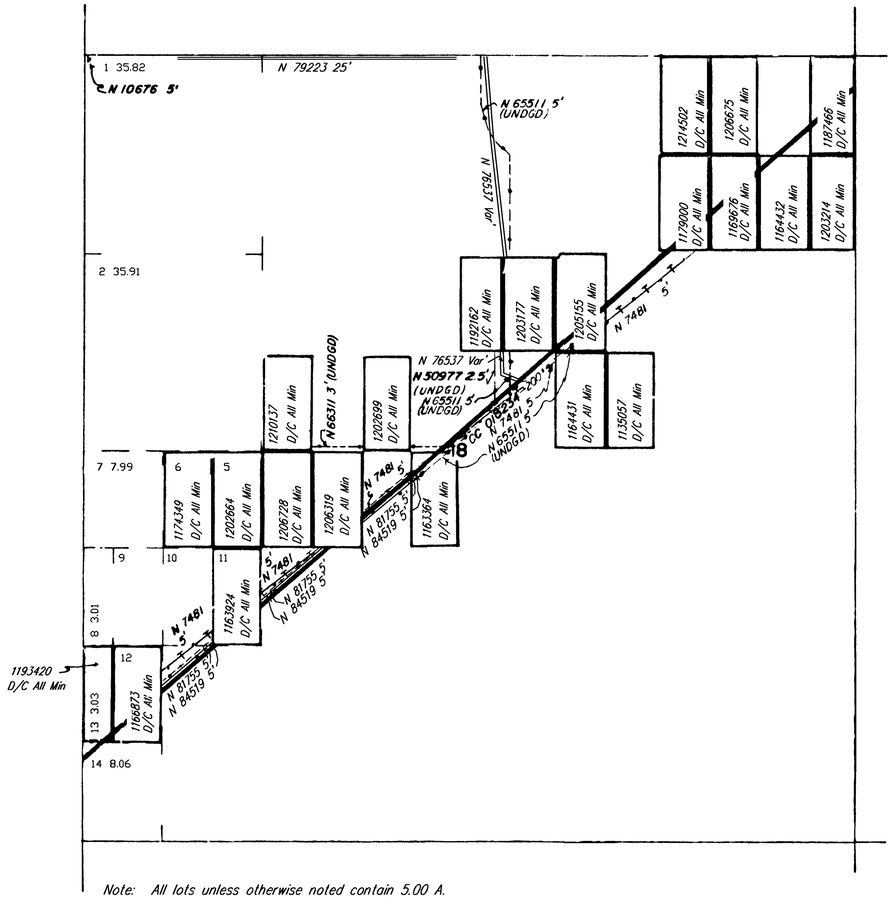

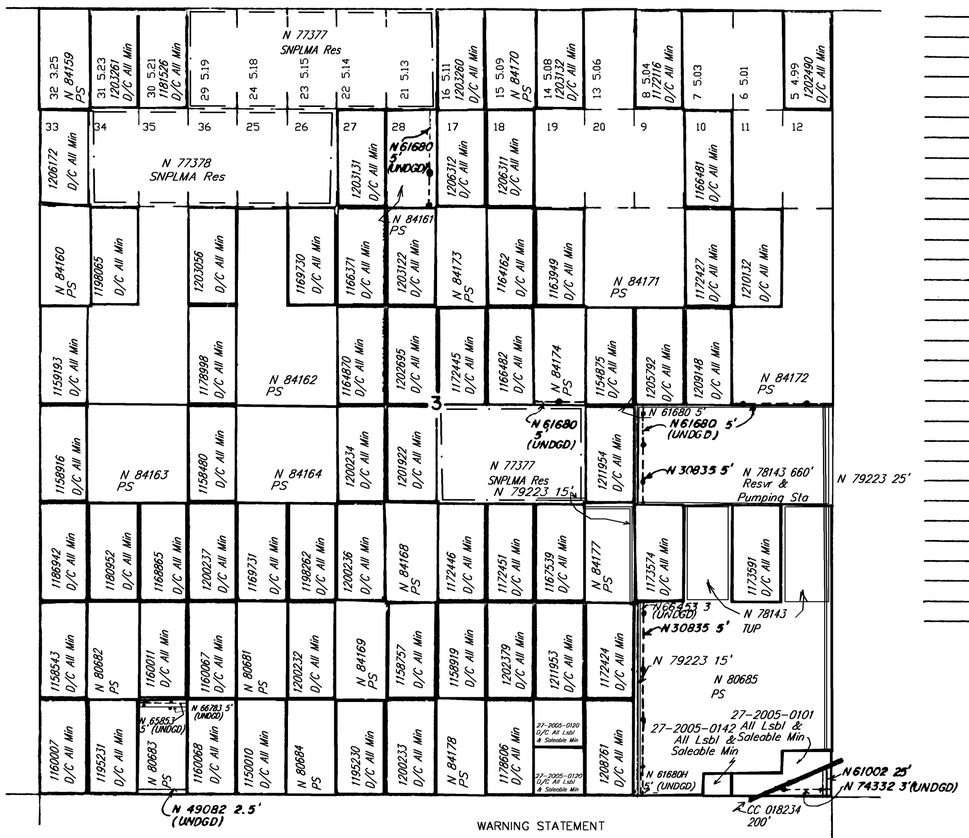

Note: All lots unless otherwise noted contain 5.00 A.

SCALE
5 0 5 10 20
10 chains to the inch

WARNING STATEMENT

This plat is the Bureau's Record of Title and should be used only as a graphic display of the township survey data. Records hereon do not reflect title changes which may have been been effected by lateral movements of rivers or other bodies of water. Refer to the cadastral surveys for official survey information.

STATUS OF PUBLIC DOMAIN LAND AND MINERAL TITLES

MT SUPPL Sec 1,2,3,18

INDEX TO SEGREGATED TRACTS				
RESURVEY	ORIGINAL SURVEY			
TRACT NO	T	R	SEC	SUBDIVISION

FOR ORDERS EFFECTING DISPOSAL OR USE OF UNIDENTIFIED LANDS WITHDRAWN FOR CLASSIFICATION, MINERALS, WATER AND/OR OTHER PUBLIC PURPOSES. REFER TO INDEX OF MISCELLANEOUS DOCUMENTS.

CC 018138 R/W Hwy affects:
Sec 1: E1/2NW1/4SE1/4NE1/4, NE1/4SE1/4NE1/4, W/1

Certain lands in Secs 1-3, 18 of this township are affected by unrecorded public dedications for roads and utilities due to previous small tract classifications. See the historical index for specific lands affected by small tract classifications.

N 46063 R/W HWY Var
Sec 1: Lots 11, 12, N1/2 SE1/4 NE1/4, SE1/4 NE1/4 SE1/4, NE1/4 NE1/4 SE1/4, W/1

N 58721 R/W Dist & Tel line
Sec 1: E1/2NW1/4SE1/4NE1/4, W1/2NE1/4SE1/4NE1/4, W/1

NVN 61855, All Public Land in Secs 1,2,3 & 18 Segregated from Appropriation under the General Mining Law.

CURRENT TO	BY
4/15/08	MS
11/6/08	MS

N 050
MTP Suppl
1,2,3,18
T. 19S
R. 59E